XXXVII RALLYE ELBA STORICO
TROFEO LOCMAN ITALY

25/27 September 2025

Organised by

Qualifying round for

ROAD-BOOK
1ST LEG - 1A TAPPA

XXXVII Rallye Elba Storico - Trofeo Locman Italy

FIA European Historic Rally Championship

Capoliveri, 25 th September 2025 - 25 Settembre 2025

1st Leg / 1ª Tappa

FIA HISTORIC RALLY EUROPEAN CHAMPIONSHIP

	R.S. *Set.*	T.C. *C.O.*	S.S. *P.S.*	Location *Località*	S.S. distance *Lungh. P.S.*	Liason distance *Lungh. Trasfer.*	Total distance *Lungh. totale*	Target time *Tempo imposto*	Average *Media*	1st car due *Orario teorico*
				Distance to RZ 1	*26,53*	*16,60*	*43,13*			
SECTION/SEZIONE 1	1	0		Porto Azzurro - Start						20:40
		1		Capoliveri Via Mellini		6,06	6,06	0.16	*22,73*	20:56
	2		*1*	***Capoliveri***	**10,48**					**21:00**
		1A		Capoliveri Australia - Service Park A "IN"		1,33	11,81	0.20	*35,43*	21:20
	3			**Service Park A**				**0.45**		
	4	1B		Capoliveri Australia - Service Park A "OUT"						22:05
		1C		Capoliveri - End of 1st Leg - Parc Fermé		0,47	0,47	0.05	*5,64*	22:10

Tot. 1st Leg / 1ª tappa	***10,48***	***7,86***	***18,34***
	57,14%	*42,86%*	

1st Leg / 1ª Tappa			
Nr. Sections / *N° Sezioni*	**1**	Nr. SS / *N° PS*	**1**
Nr. Road Sections / *N° Settori*	**4**	Nr. T.C / *N° C.O.*	**5**

Capoliveri, 26 th September 2025 - 26 Settembre 2025

2nd Leg / 2ª Tappa

	R.S. *Set.*	T.C. *C.O.*	S.S. *P.S.*	Location *Località*	S.S. distance *Lungh. P.S.*	Liason distance *Lungh. Trasfer.*	Total distance *Lungh. totale*	Target time *Tempo imposto*	Average *Media*	1st car due *Orario teorico*
SECTION/SEZIONE 2	5	1D		Capoliveri - Start of 2nd Leg						08:40
		RZ1		Capoliveri Australia - Refuelling Zone 1	*26,51*	*51,80*	*78,31*			
				Distance to RZ 2						
		1E		Capoliveri Australia - Service Park B "IN"		0,45	0,45	0.06	*4,50*	08:46
	6			**Service Park B**				**0.30**		
	7	1F		Capoliveri Australia - Service Park B "OUT"						09:16
		2		Lacona		10,93	10,93	0.25	*26,23*	09:41
	8		*2*	***Monumento***	**7,48**					**09:45**
		3		Crocetta		13,66	21,14	0.46	*27,58*	10:31
			3	***Due Mari***	**19,03**					**10:35**
	9	RZ2		Capoliveri Australia - Refuelling Zone 2	*25,82*	*70,69*	*96,51*			
				Distance to RZ 3						
		3A		Capoliveri Australia - Service Park C "IN"		27,21	46,24	1.41	*27,47*	12:16
	10			**Service Park C**				**0.30**		
	11	3B		Capoliveri Australia - Service Park C "OUT"						12:46
		3C		Portoferraio - Regroupment 1 "IN"		14,86	14,86	0.32	*27,86*	13:18
	12			**Regroupment 1**				**0.25**		
SECTION/SEZIONE	13	3D		Portoferraio - Regroupment 1 "OUT"						13:43
		4		Lacona		8,27	8,27	0.18	*27,57*	14:01
	14		*4*	***Monumento***	**7,48**					**14:05**
		4A		Marciana Marina - Regroupment 2 "IN"		13,65	21,13	0.44	*28,82*	14:49
	15			**Regroupment 2**				**0.25**		
SECTION/SEIONE 4	16	4B		Marciana Marina - Regroupment 2 "OUT"						15:14
		5		Marciana Marina		1,44	1,44	0.07	*12,34*	15:21
			5	***Marciana Marina - Marciana - Campo***	**18,34**					**15:25**
	17	RZ2		Capoliveri Australia - Refuelling Zone 3	*0,00*	*0,92*	*0,92*			
				Distance to RZ 4						
		5A		Capoliveri Australia - Service Park D "IN"		32,47	50,81	1.27	*35,04*	16:52
	18			**Service Park D**				**0.45**		
	19	5B		Capoliveri Australia - Service Park D "OUT"						17:37
		5C		Capoliveri - End of 2nd Leg - Parc Fermé		0,47	0,47	0.03	*9,40*	17:40

Tot. 2nd Leg / 2ª tappa	***52,33***	***123,41***	***175,74***
	29,78%	*70,22%*	

1st Leg / 1ª Tappa			
Nr. Sections / *N° Sezioni*	**3**	Nr. SS / *N° PS*	**4**
Nr. Road Sections / *N° Settori*	**15**	Nr. T.C / *N° C.O.*	**16**

XXXVII Rallye Elba Storico - Trofeo Locman Italy

Capoliveri, 25th September 2025 - 25 Settembre 2025

1st Leg – 1a Tappa

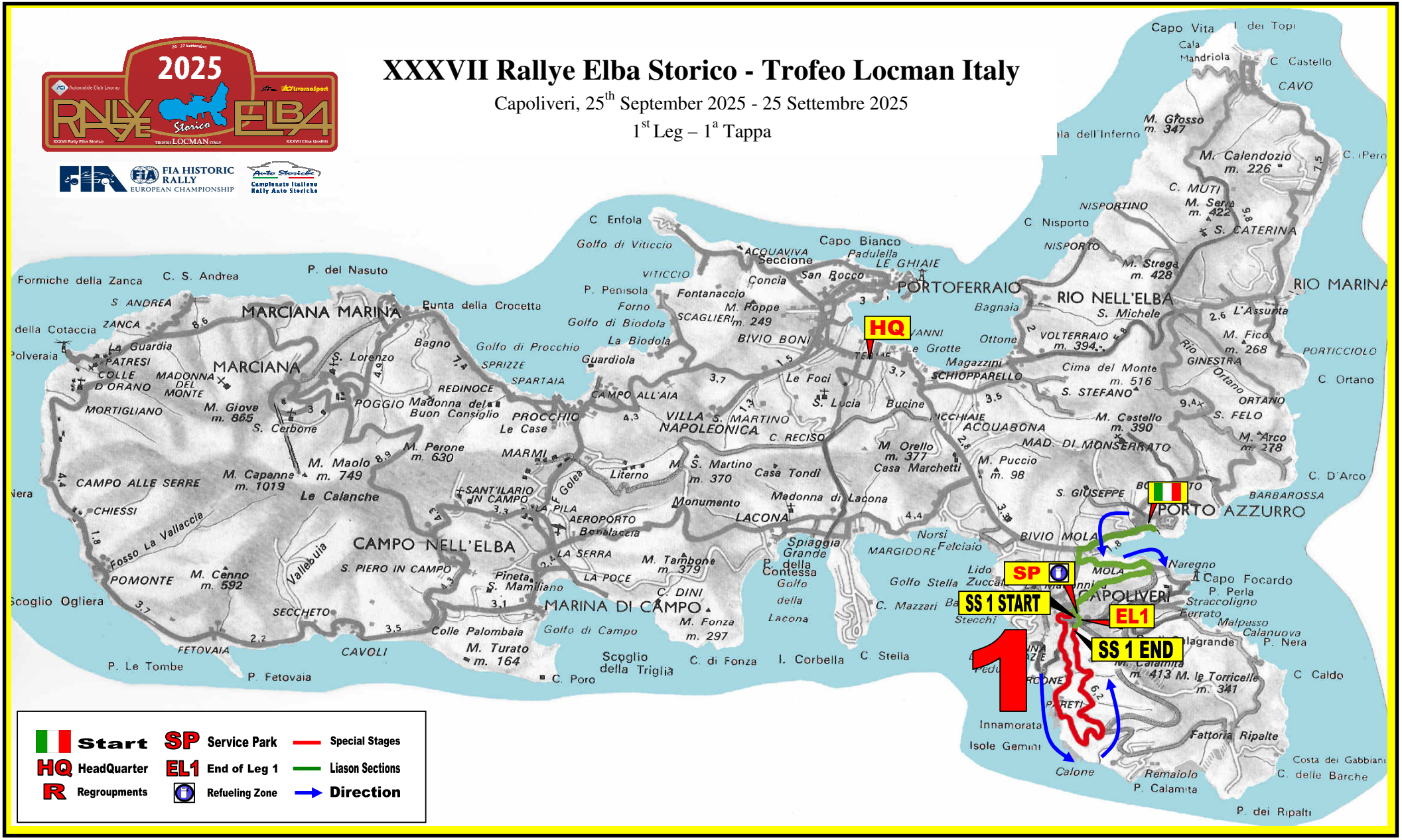

XXXVII Rallye Elba Storico - Trofeo Locman Italy

Capoliveri, 26th September 2025 - 26 Settembre 2025

2nd Leg – 2a Tappa

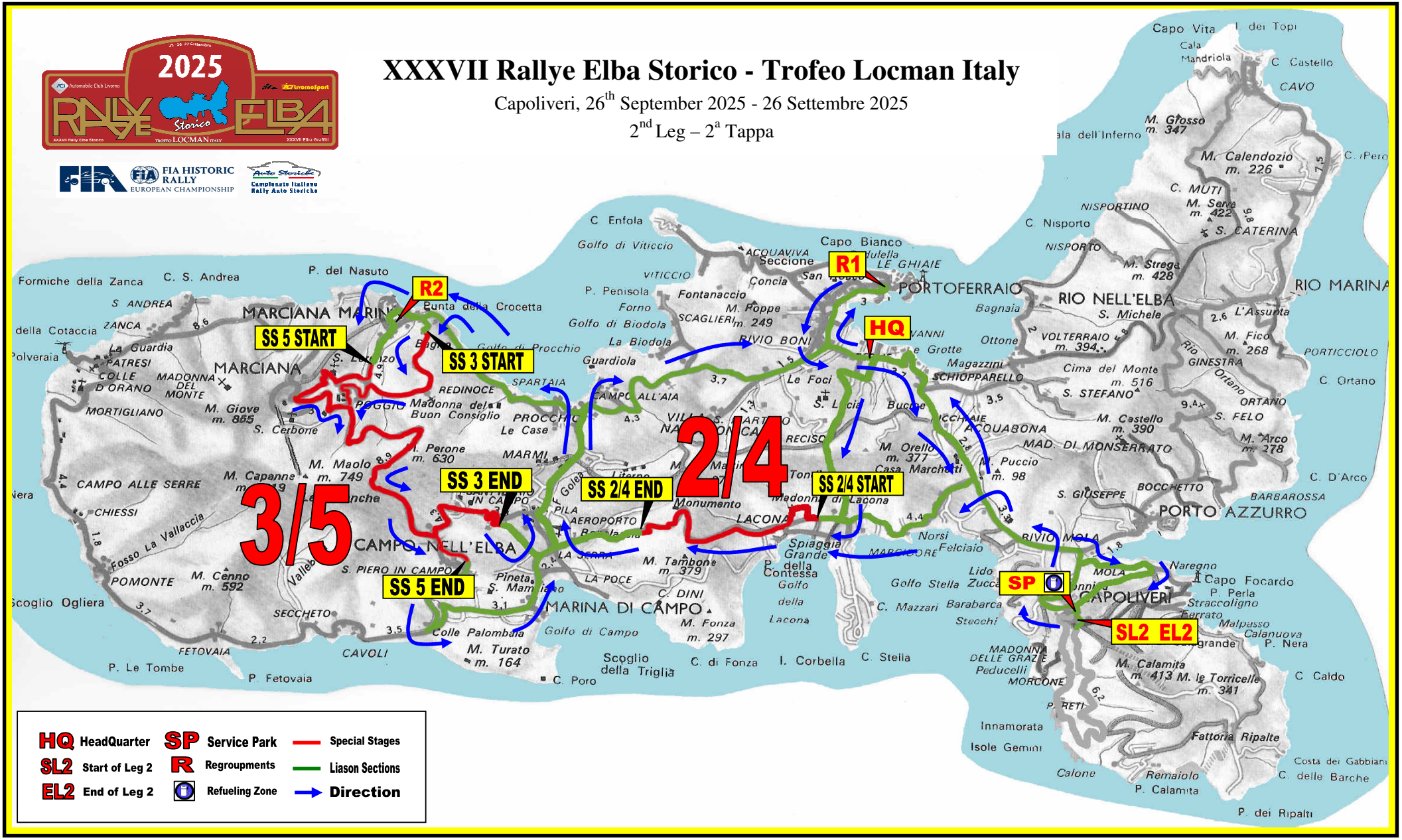

XXXVII Rallye Elba Storico - Trofeo Locman Italy

Capoliveri, 27th September 2025 - 27 Settembre 2025

3rd Leg – 3a Tappa

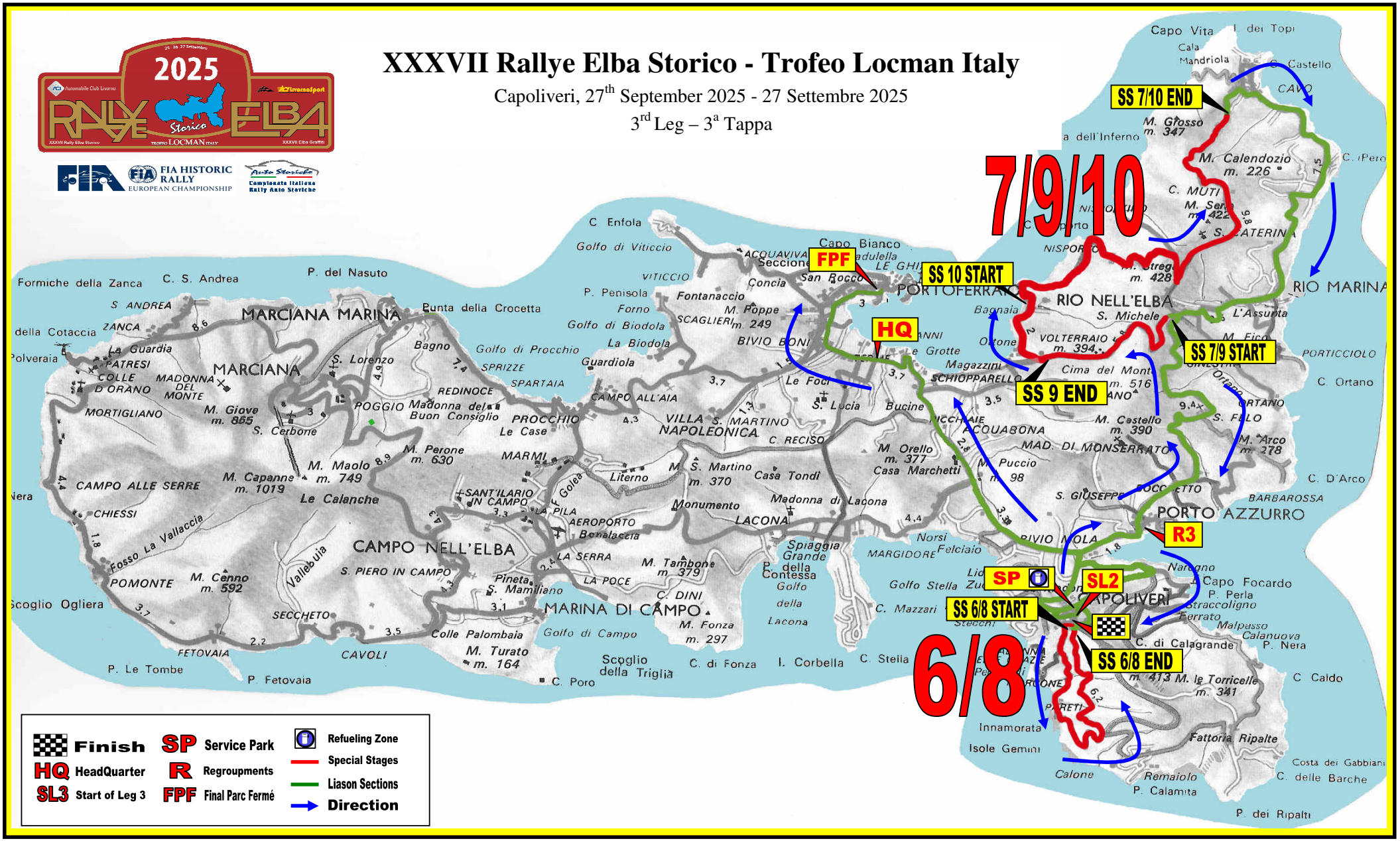

XXXVII Rallye Elba Storico - Trofeo Locman Italy

FIA European Historic Rally Championship

Capoliveri, 27th September 2025 - 27 Settembre 2025

3rd Leg / 3ª Tappa

FIA HISTORIC RALLY EUROPEAN CHAMPIONSHIP

	R.S. *Set.*	T.C. *C.O.*	S.S. *P.S.*	Location *Località*	S.S. distance *Lungh. P.S.*	Liason distance *Lungh. Trasfer.*	Total distance *Lungh. totale*	Target time *Tempo imposto*	Average *Media*	1st car due *Orario teorico*
SECTION/SEZIONE 5	20	5D		Capoliveri - Start of 3rd Leg						08:40
		RZ3		Capoliveri Australia - Refuelling Zone 4	*36,79*	*42,71*	*79,50*			
				Distance to RZ 5						
		5E		Capoliveri Australia - Service Park E "IN"		0,45	0,45	0.06	*4,50*	08:46
	21			**Service Park E**				**0.15**		
	22	5F		Capoliveri Australia - Service Park E "OUT"						09:01
		6		Capoliveri - Viale Italia		1,07	1,07	0.05	*12,84*	09:06
	23		*6*	***Innamorata - "Anna Puccini"***	**9,85**					**09:10**
		7		Padreterno		15,65	25,50	0.56	*27,32*	10:06
	24		*7*	***Volterraio Cavo***	**26,94**					**10:10**
		7A		Porto Azzurro - Regroupment 3 "IN"		20,42	47,36	1.30	*31,58*	11:40
	25			**Regroupment 3**				**0.45**		
SECTION/SEZIONE 6	**26**	7B		Porto Azzurro - Regroupment 3 "OUT"						12:25
		RZ4		Capoliveri Australia - Refuelling Zone 5	*33,98*	*60,30*	*94,28*			
				Distance to Final Parc Fermé						
		7C		Capoliveri Australia - Service Park F "IN"		5,57	5,57	0.16	*20,89*	12:41
	27			**Service Park F**				**0.30**		
	28	7D		Capoliveri Australia - Service Park F "OUT"						13:11
		8		Capoliveri - Viale Italia		1,07	1,07	0.05	*12,84*	13:16
	29		*8*	***Innamorata - "Anna Puccini"***	**9,85**					**13:20**
		9		Padreterno		15,65	25,50	0.56	*27,32*	14:16
	30		*9*	***Volterraio***	**5,68**					**14:20**
		10		Bagnaia		2,77	8,45	0.16	*31,69*	14:36
	31		*10*	***Bagnaia-Cavo***	**18,45**					**14:40**
		10A		Capoliveri Garibaldi - Finish		25,49	43,94	1.20	*32,96*	16:00
				Neutralisation						
		10B		Capoliveri Garibaldi - Finish						
		10C		Portoferraio - Final Parc Fermé		15,32	15,32	0.30	*30,64*	

Tot. 3rd Leg / 3ª tappa	***70,77***	***103,46***	***174,23***
	40,62%	*59,38%*	
Tot. Rally	***133,58***	***234,73***	***368,31***
	36,27%	*63,73%*	

2nd Leg / 2ª Tappa			
Nr. Sections / *N° Sezioni*	**2**	Nr. SS / *N° PS*	**5**
Nr. Road Sections / *N° Settori*	**12**	Nr. T.C / *N° C.O.*	**13**

XXXVII RALLYE ELBA STORICO			
Nr. Sections / *N° Sezioni*	**6**	Nr. SS / *N° PS*	**10**
Nr. Road Sections / *N° Settori*	**31**	Nr. T.C / *N° C.O.*	**34**

LOGISTICS - LOGISTICA

FIA HISTORIC RALLY EUROPEAN CHAMPIONSHIP

Auto Storiche Campionato Italiano Rally Auto Storiche

Automobile Club d'Italia SPORT

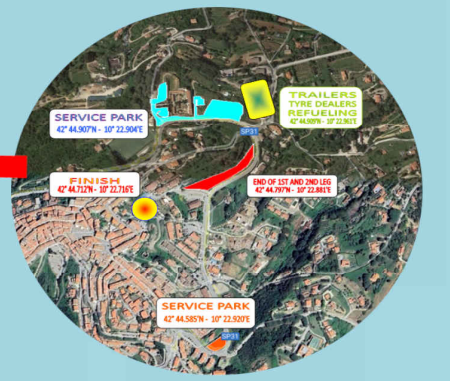

Comune di Capoliveri

Comune di Marciana

Comune di Porto Azzurro

Comune di Rio

Comune di Portoferraio

Comune di Campo nell'Elba

Comune di Marciana Marina

ACI LivornoSport
ASSOCIAZIONE SPORTIVA DILETTANTISTICA

Automobile Club Livorno

SYMBOLS/SIMBOLOGIA

	TC - Time Control CO - Controllo Orario		House Casa	PORTOFERRAIO	Locality signal Cartello di località
	Special Stage Start Inizio Prova Speciale	735	House number Numero civico		Back-facing sign Cartello rovescio
	Radio point Intermedio Radio	LA LANTERNA	Restaurant - Bar Ristorante - Bar	Via Monte Baccile	Street signal Indicatore di via
	Safety point Intermedio sicurezza	CONAD	Supermarket Supermercato	PORTOFERRAIO	Indication to follow Indicazione da seguire
	End of Special Stage Fine Prova Speciale	RESIDENCE ELBA	Hotel Albergo	PORTOFERRAIO	Route not to follow Indicazione da non seguire
STOP	STOP Control Controllo STOP		Camping Campeggio	STOP	Traffic signs Segnali stradali
	Passage Control Controllo a Timbro		Church Chiesa		Bridge Ponte
	Post chief Capo Posto		Playing-field Campo sportivo		Chicane barriers Barriere chicane
	Road Marshal Commissario di percorso		Flight of steps Scalinata	150 100 50	Chicane warnings Preavvisi chicane
	Marshal with radio CdP con radio		Bus stop Fermata autobus		Sea Mare
	Timekeeper Cronometrista		Box Casotto		Anti-cut device Anti-taglio
	Ambulance Ambulanza		Petrol pump Distributore di benzina		Round bale Rotoballa
	Doctor Medico		Tree Albero		Straw bale Balla di paglia
	Tow truck Carro Attrezzi		Gate Cancello	!/!!/!!!	Attention Attenzione
	Decarceration team Team di decarcerazione		Mirror Specchio		Special Stage Prova Speciale
	Start/Finish Arch Arco di partenza/arrivo		Street-lamp Lampione		Wall Muro
	Turn quickly the page over Next symbol less than 200 m. *Girare pagina velocemente* *prossimo simbolo a meno di 200*		Fence Steccato	GPS 42°48.790' N 10°19.686' E	GPS coordinates Coordinate GPS

TRIPMASTER CALIBRATION - TARATURA TRIPMASTER

Distance/Distanza		Direction/Direzione		Information/Informazioni	Regr. Dist.
Tot.	Par.				
0,000	0,00	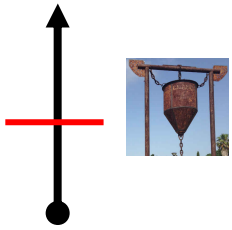 1			3,11
3,11	3,11	 2			0,00

This road-book has been realised on 25th May 2025 using a Coralba C-Rally tripmaster tested on the road between symbols 1 and 4 of page 38, on a distance of Km. 3,109 [from exit of "BOA" Parking - Viale Australia, Capoliveri (location of the Service Park) to the warning sign of the traffic light as the above photos].
Any change became about the road conditions is not to ascribe to the compilers

Questo road-book è stato realizzato il giorno 25 maggio 2025 utilizzando un tripmaster modello Coralba C-Rally tarato sulla strada percorsa tra i simboli 1 e 4 di pag. 38, su una distanza di Km. 3,109 [dall'uscita del Parcheggio "BOA" di Viale Australia, Capoliveri (sede del Parco Assistenza) al cartello di preavviso del semaforo come nelle foto sopra].
Eventuali modifiche sopravvenute nello stato delle strade non sono da addebitare ai redattori.

ANTI-CUT DEVICES - DISPOSITIVI ANTI-TAGLIO

The anti-cut devices are made of PVC pipes filled with concrete, weighing approximately 20 kg each.
Gli anti-taglio sono realizzati con tubi in PVC, riempiti di cemento, del peso di 20 kg circa

	SERVICE PARK OUT - SCRUTINEERING - SERVICE PARK IN	Km. 12,38	

Distance/Distanza Tot.	Distance/Distanza Par.	Direction/Direzione		Information/Informazioni	Regr. Dist.
0,00	0,00	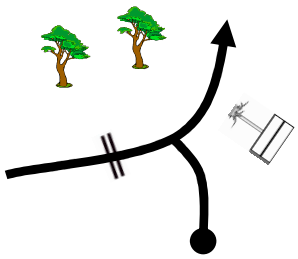 1			12,38
0,21	0,21	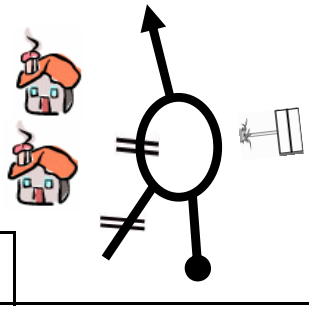 2			12,17
3,18	2,97	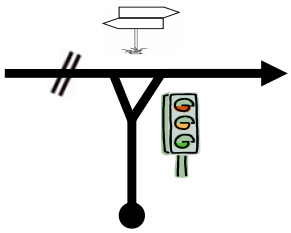 3	!		9,20
4,87	1,69	 4			7,51
5,19	0,32	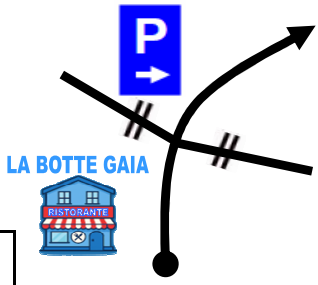 5			7,19

WITHOUT INDICATION , GO STRAIGHT ON - SENZA INDICAZIONI PROSEGUIRE DIRITTO

	SERVICE PARK OUT - SCRUTINEERING - SERVICE PARK IN	Km. 12,38	

Distance/Distanza Tot.	Distance/Distanza Par.	Direction/Direzione		Information/Informazioni	Regr. Dist.
5,80	0,61	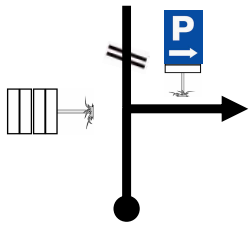 6	!!		6,58
6,25	0,45	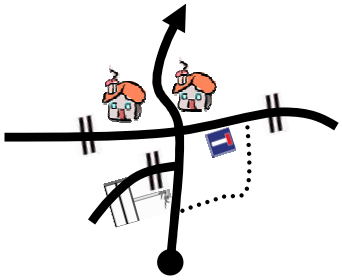 7	!		6,13
6,38	0,13	 8	!!!	Road closed, open for the race only Strada chiusa, aperta solo per la gara	6,00
6,63	0,25	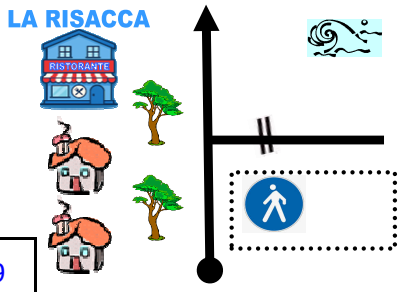 9			5,75
6,81	0,18	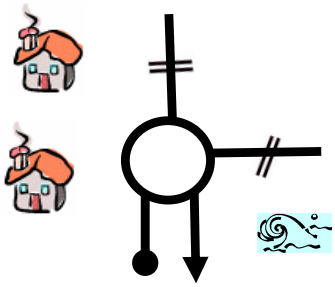 10			5,57

WITHOUT INDICATION , GO STRAIGHT ON - SENZA INDICAZIONI PROSEGUIRE DIRITTO

	SERVICE PARK OUT - SCRUTINEERING - SERVICE PARK IN	Km. 12,38	

Distance/Distanza Tot.	Distance/Distanza Par.	Direction/Direzione		Information/Informazioni	Regr. Dist.
6,92	0,11	11 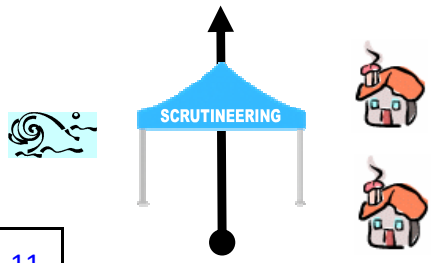		GPS 42°45.913' N 10°23.899' E SCRUTINEERING VERIFICHE TECNICHE ANTE-GARA 	5,46
6,99	0,07	12 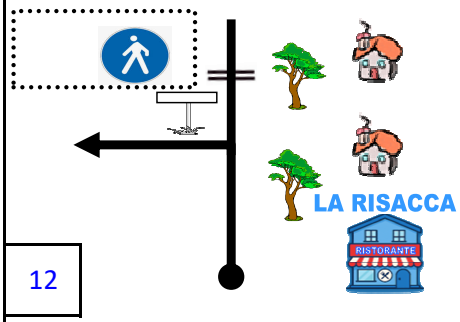	!		5,39
7,14	0,15	13 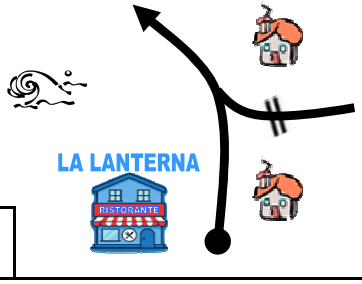	!		5,24
8,84	1,70	14 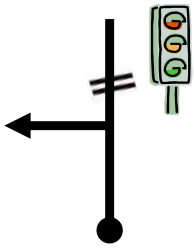		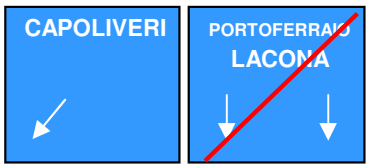	3,54
9,06	0,22	15 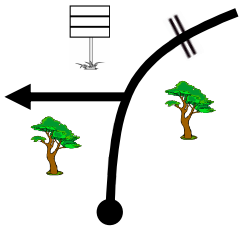			3,32

WITHOUT INDICATION , GO STRAIGHT ON - SENZA INDICAZIONI PROSEGUIRE DIRITTO

	SERVICE PARK OUT - SCRUTINEERING - SERVICE PARK IN	Km. **12,38**	

Distance/Distanza Tot.	Distance/Distanza Par.	Direction/Direzione		Information/Informazioni	Regr. Dist.
10,76	**1,70**	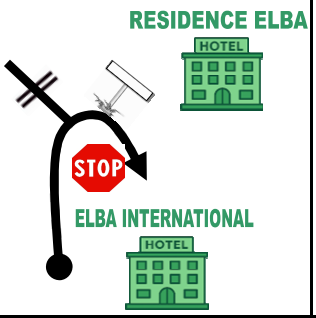 16	**!!**		**1,62**
12,35	**1,59**	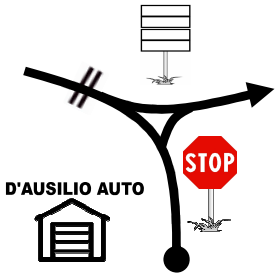 17	**!!**		**0,03**
12,38	**0,03**	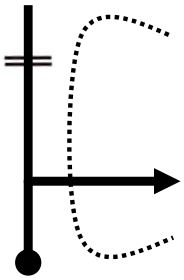 18		**SERVICE PARK IN** **PARCO ASSISTENZA IN**	**0,00**

WITHOUT INDICATION , GO STRAIGHT ON - SENZA INDICAZIONI PROSEGUIRE DIRITTO

	SERVICE PARK OUT	Km. 6,11	
	START PARK IN		

Distance/Distanza Tot.	Distance/Distanza Par.	Direction/Direzione		Information/Informazioni	Regr. Dist.
0,00	0,00	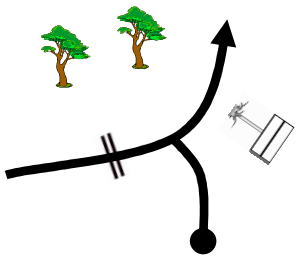 1			6,11
0,21	0,21	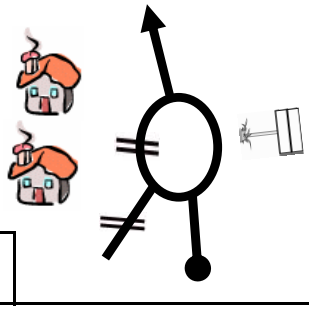 2			5,90
3,18	2,97	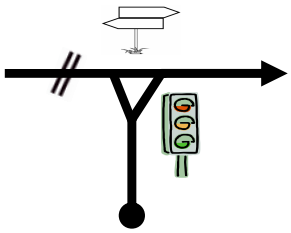 3	!		2,93
4,87	1,69	 4			1,24
5,19	0,32	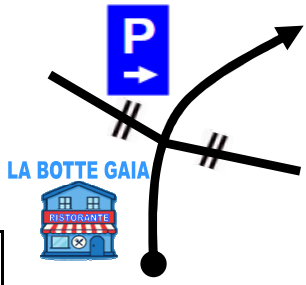 5			0,92

WITHOUT INDICATION , GO STRAIGHT ON - SENZA INDICAZIONI PROSEGUIRE DIRITTO

	SERVICE PARK OUT	Km. 6,11	
	START PARK IN		

Distance/Distanza Tot.	Distance/Distanza Par.	Direction/Direzione		Information/Informazioni	Regr. Dist.
5,80	0,61	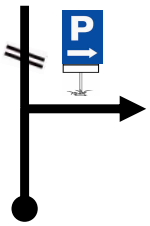 6	!!		0,31
6,11	0,31	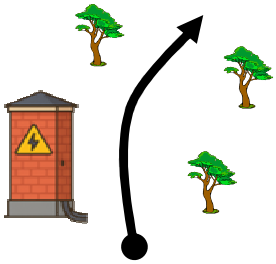 7		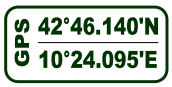 **START PARK IN** **PARCO PARTENZA IN**	0,00

WITHOUT INDICATION , GO STRAIGHT ON - SENZA INDICAZIONI PROSEGUIRE DIRITTO

ROAD SECTION SETTORE	START PARK IN	Km.	Allowed Time
	START PARK OUT	Average Media	

	START PARK OUT	Km. 0,67	
	TC 0 - PORTO AZZURRO (START - PARTENZA)		

Distance/Distanza Tot.	Distance/Distanza Par.	Direction/Direzione		Information/Informazioni	Regr. Dist.
0,00	0,00	1 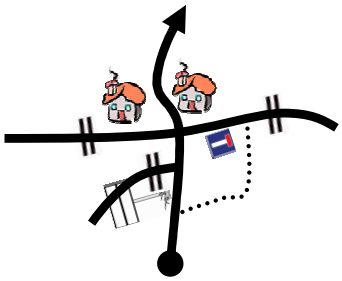	!	GPS 42°46.067'N 10°24.043'E **START PARK OUT** **PARCO PARTENZA OUT** 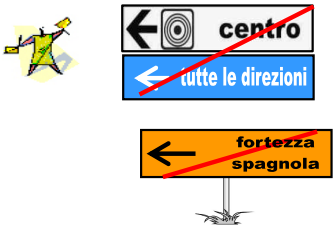	0,67
0,13	0,13	2 	!!!	**Road closed, open for the race only** **Strada chiusa, aperta solo per la gara**	0,54
0,38	0,25	3 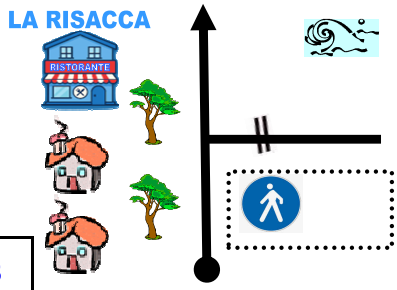			0,29
0,56	0,18	4 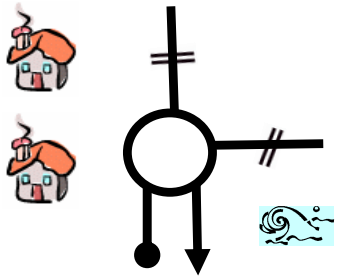			0,11
0,67	0,11	5 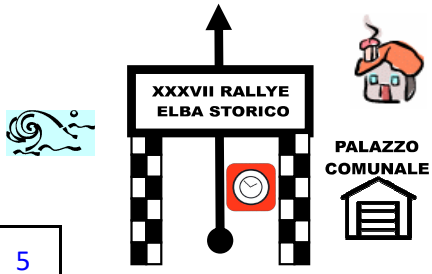		GPS 42°45.913' N 10°23.899' E **START** **PARTENZA** 	0,00

WITHOUT INDICATION , GO STRAIGHT ON - SENZA INDICAZIONI PROSEGUIRE DIRITTO

ROAD SECTION SETTORE				Allowed Time
	TC 0 - PORTO AZZURRO (START)	Km.	6,06	
1	TC 1 - CAPOLIVERI VIA MELLINI	Average Media	22,73	16'

Distance/Distanza Tot.	Distance/Distanza Par.	Direction/Direzione		Information/Informazioni	Regr. Dist.
0,00	0,00	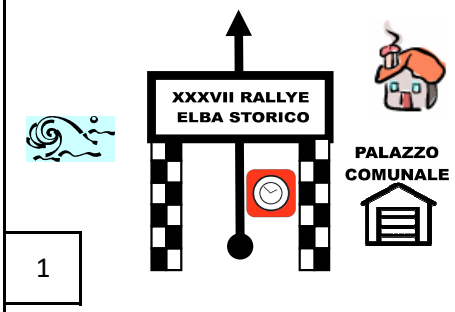			6,06
0,07	0,07	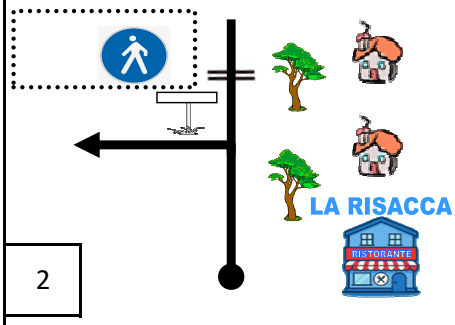	!		5,99
0,22	0,15	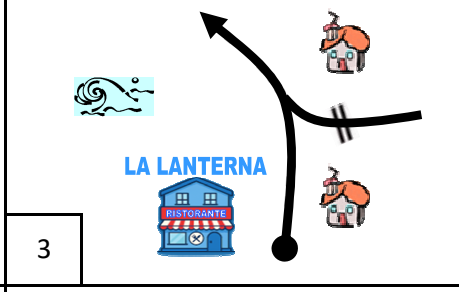	!		5,84
1,92	1,70	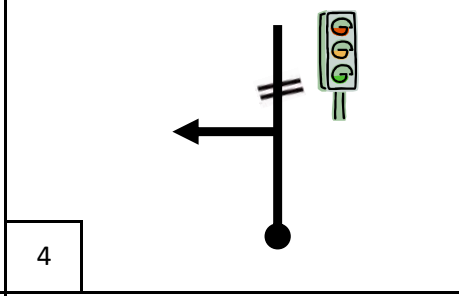		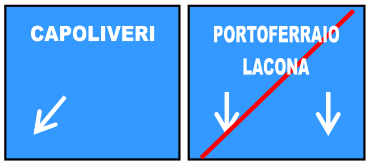	4,14
2,14	0,22	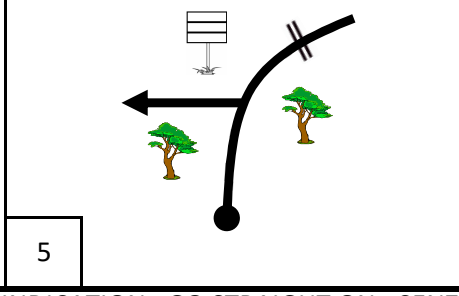	!!		3,92

WITHOUT INDICATION , GO STRAIGHT ON - SENZA INDICAZIONI PROSEGUIRE DIRITTO

ROAD SECTION SETTORE			Allowed Time
	TC 0 - PORTO AZZURRO (START)	Km. 6,06	
1	TC 1 - CAPOLIVERI VIA MELLINI	Average Media 22,73	16'

Distance/Distanza Tot.	Distance/Distanza Par.	Direction/Direzione		Information/Informazioni	Regr. Dist.
3,84	1,70	 6	!!		2,22
5,41	1,57	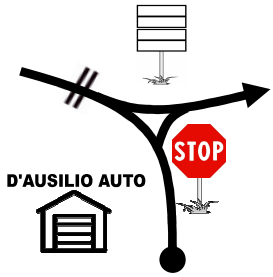 7	!!		0,65
5,86	0,45	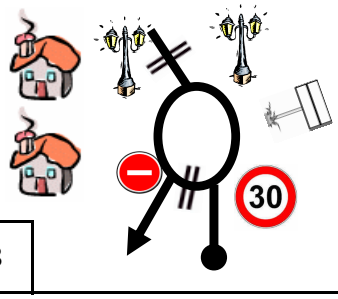 8	!!!	Road closed, open for the race only Strada chiusa, aperta solo per la gara	0,20
6,06	0,20	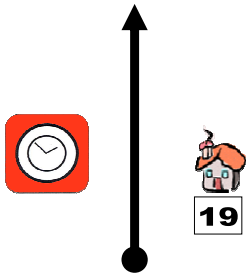 9		CO/TC 1 GPS 42°44.791' N 10°22.736' E Road closed, open for the race only Strada chiusa, aperta solo per la gara ALTERNATIVE ROUTE AT PAGE 156 PERCORSO ALTERNATIVO A PAG. 156 	0,00
	0,10	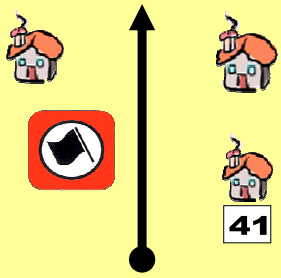 1 P1 10,48		PS/SS 1 GPS 42°44.753' N 10°22.740' E Road closed, open for the race only Strada chiusa, aperta solo per la gara 	

WITHOUT INDICATION , GO STRAIGHT ON - SENZA INDICAZIONI PROSEGUIRE DIRITTO

SS 1 CAPOLIVERI

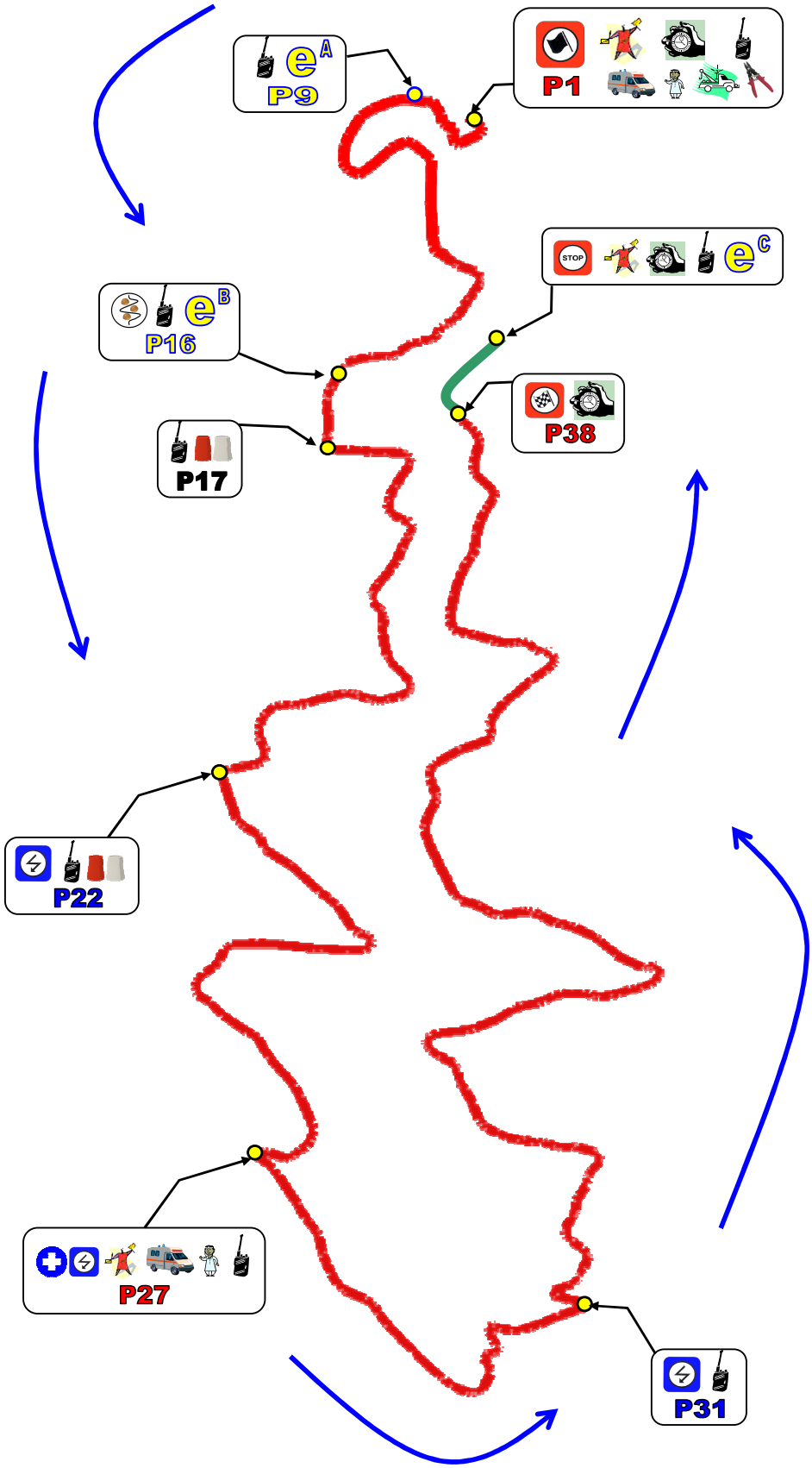

SS ROUTE
PERCORSO PS

LIASION SECTION
TRASFERIMENTO

DIRECTION
SENSO DI MARCIA

SS 1 - CAPOLIVERI

Controls'position - Ubicazione dei controlli



NOTES:

ROAD SECTION SETTORE	TC 1 - CAPOLIVERI VIA MELLINI	Km.	11,81	Allowed Time
2	TC 1A - CAPOLIVERI AUSTRALIA SERVICE PARK "A" IN	Average Media	35,43	20'

SS 1 CAPOLIVERI - KM. 10,48

Distance/Distanza Tot.	Distance/Distanza Par.	Direction/Direzione	POST. / REGR PS		Information/Informazioni	Regr. Dist.
0,00	0,00	1	P1 10,48		PS/SS 1 GPS 42°44.753' N 10°22.740' E Road closed, open for the race only Strada chiusa, aperta solo per la gara	11,81
0,14	0,14	2	P4 10,34		Road closed, open for the race only Strada chiusa, aperta solo per la gara	11,67
0,20	0,06	3	P6 10,28		Road closed, open for the race only Strada chiusa, aperta solo per la gara	11,61
0,22	0,02	4	P7 10,26		Road closed, open for the race only Strada chiusa, aperta solo per la gara	11,59
0,31	0,09	5	P8 10,17	!!!	Road closed, open for the race only Strada chiusa, aperta solo per la gara	11,50

WITHOUT INDICATION , GO STRAIGHT ON - SENZA INDICAZIONI PROSEGUIRE DIRITTO

ROAD SECTION SETTORE				Allowed Time
2	TC 1 - CAPOLIVERI VIA MELLINI	Km.	11,81	20'
	TC 1A - CAPOLIVERI AUSTRALIA SERVICE PARK "A" IN	Average Media	35,43	

SS 1 CAPOLIVERI - KM. 10,48

Distance/Distanza Tot.	Distance/Distanza Par.	Direction/Direzione	POST. / REGR PS		Information/Informazioni	Regr. Dist.
0,49	0,18	 6	P9 9,99		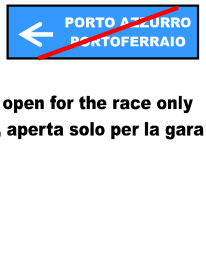 Road closed, open for the race only Strada chiusa, aperta solo per la gara	11,32
0,89	0,40	 7	P12 9,59	!		10,92
1,64	0,75	 8	P16 8,84	!!!		10,17
1,87	0,23	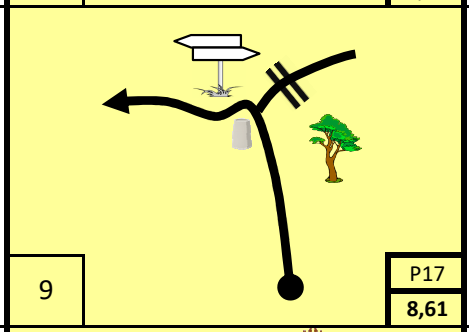 9	P17 8,61	!!!		9,94
3,38	1,51	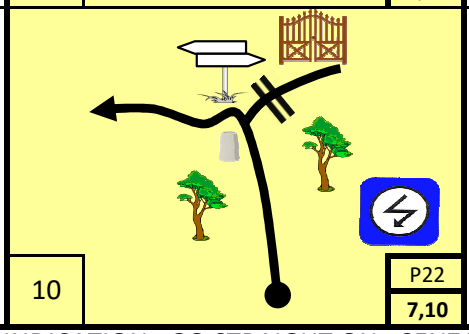 10	P22 7,10	!!!	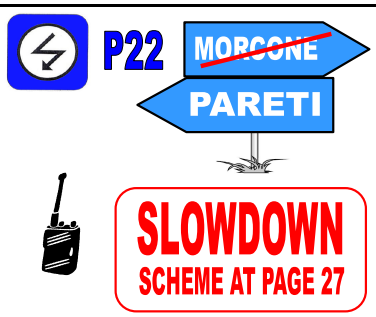	8,43

WITHOUT INDICATION , GO STRAIGHT ON - SENZA INDICAZIONI PROSEGUIRE DIRITTO

ROAD SECTION SETTORE	TC 1 - CAPOLIVERI VIA MELLINI	Km.	11,81	Allowed Time
2	TC 1A - CAPOLIVERI AUSTRALIA SERVICE PARK "A" IN	Average Media	35,43	20'

SS 1 CAPOLIVERI - KM. 10,48

BOX 8 - KM. 1,64



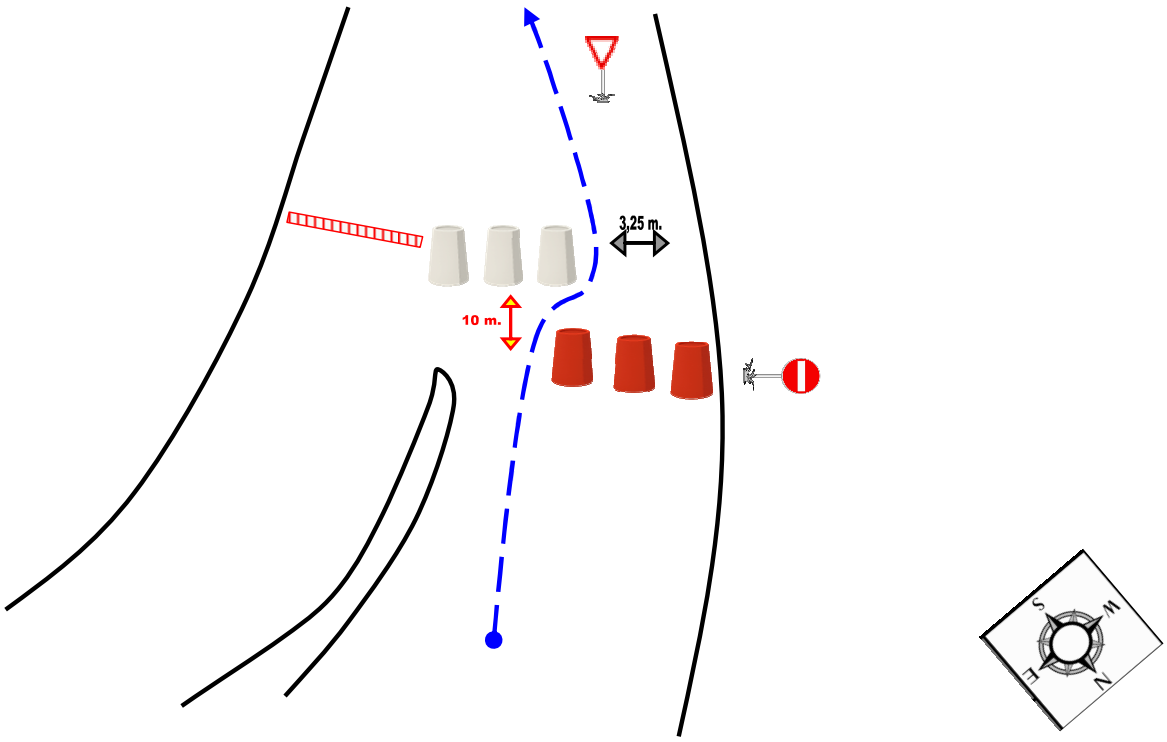

ROAD SECTION SETTORE	TC 1 - CAPOLIVERI VIA MELLINI	Km.	11,81	Allowed Time
2	TC 1A - CAPOLIVERI AUSTRALIA SERVICE PARK "A" IN	Average Media	35,43	20'

SS 1 CAPOLIVERI - KM. 10,48

BOX 9 - KM. 1,87

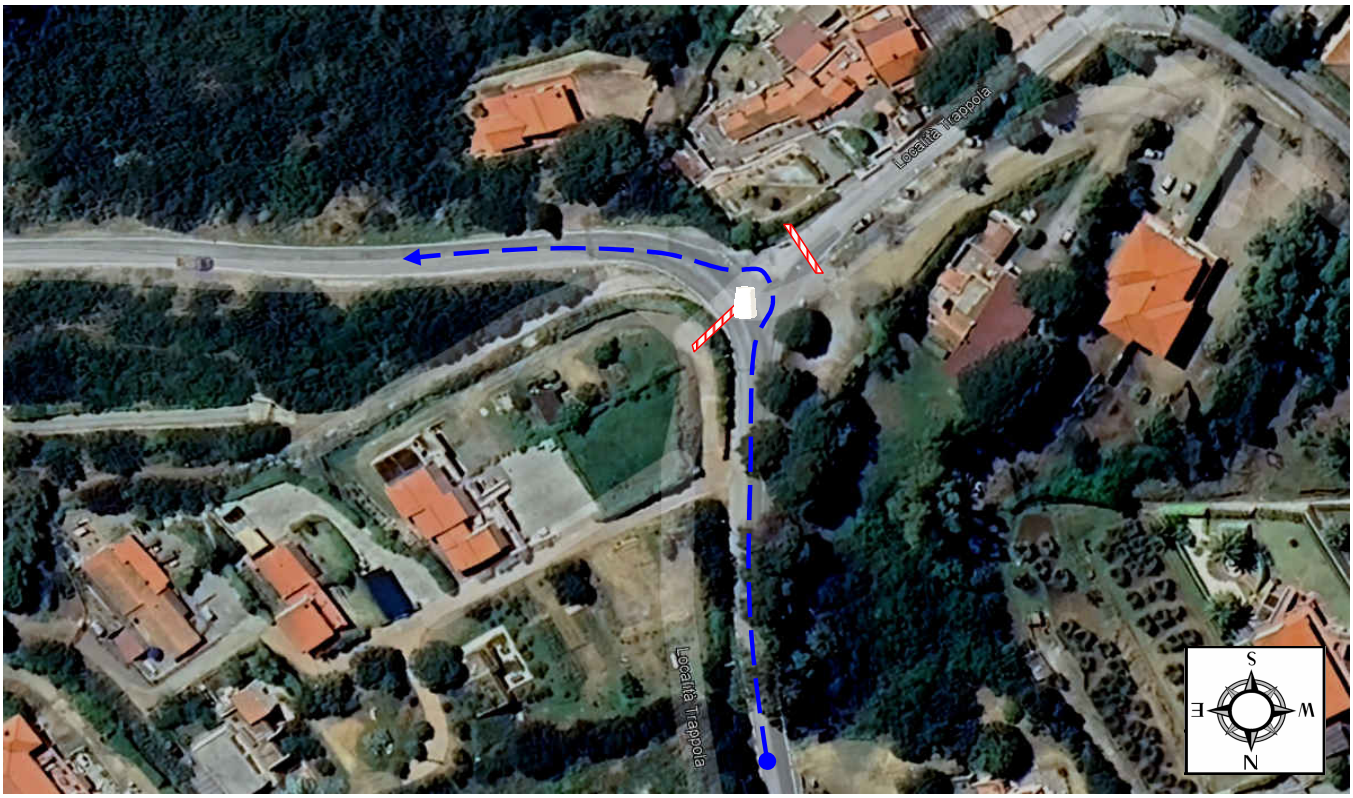

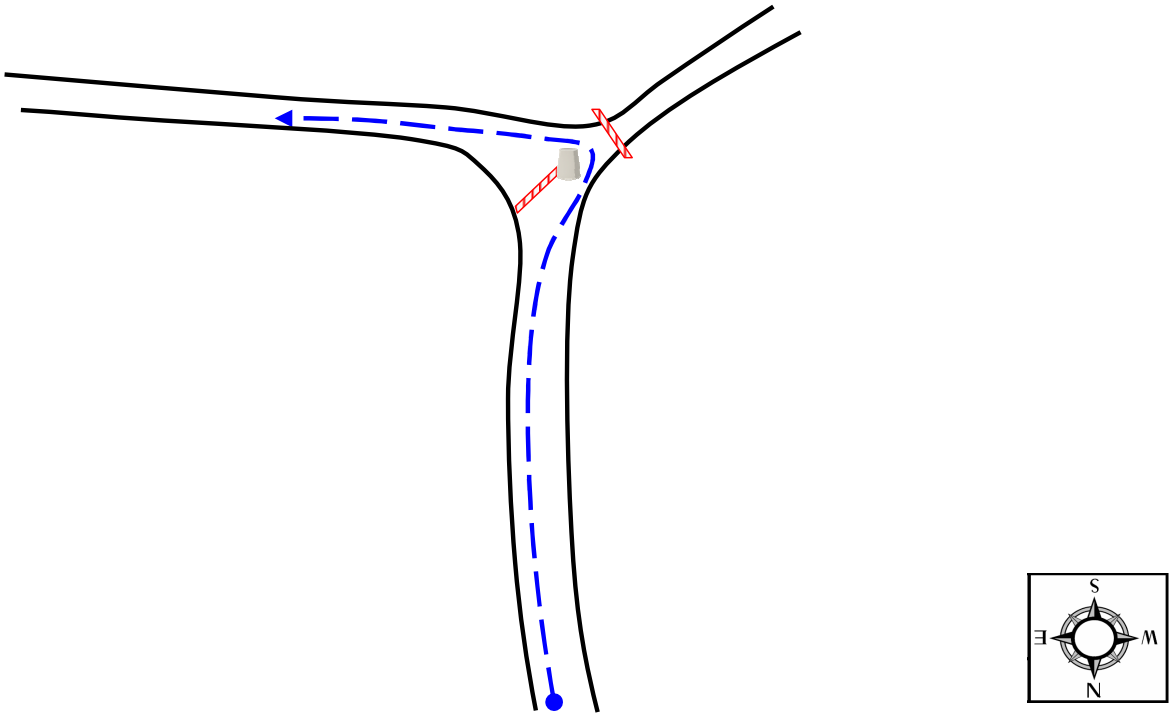

ROAD SECTION SETTORE	TC 1 - CAPOLIVERI VIA MELLINI	Km.	11,81	Allowed Time
2	TC 1A - CAPOLIVERI AUSTRALIA SERVICE PARK "A" IN	Average Media	35,43	20'

SS 1 CAPOLIVERI - KM. 10,48

BOX 10 - KM. 3,38

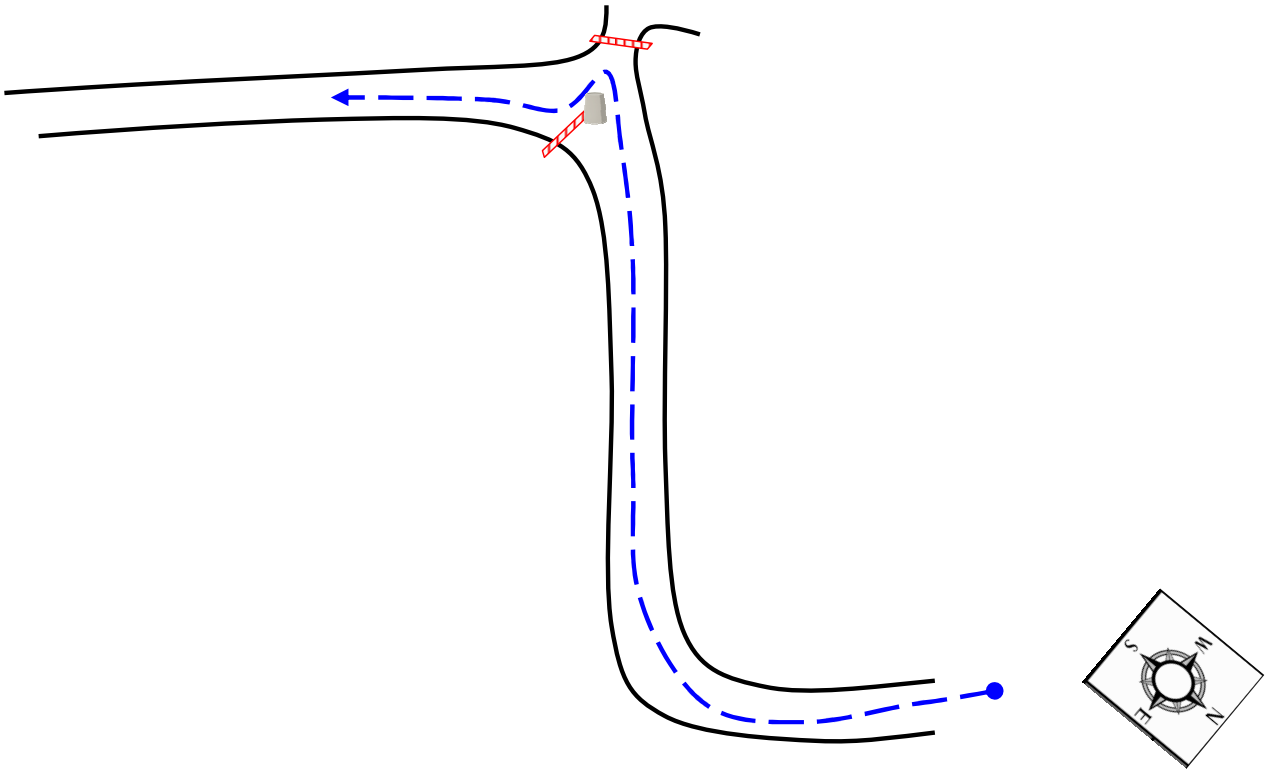

ROAD SECTION SETTORE	TC 1 - CAPOLIVERI VIA MELLINI	Km.	11,81	Allowed Time
2	TC 1A - CAPOLIVERI AUSTRALIA SERVICE PARK "A" IN	Average Media	35,43	20'

SS 1 CAPOLIVERI - KM. 10,48

Distance/Distanza Tot.	Distance/Distanza Par.	Direction/Direzione	POST. / REGR PS		Information/Informazioni	Regr. Dist.
3,57	0,19	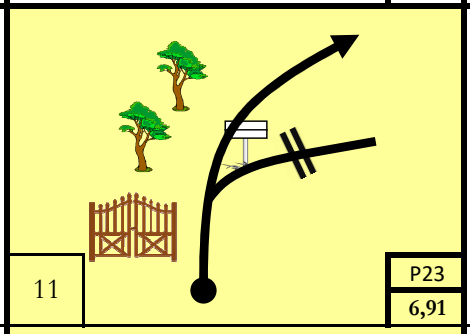 11	P23 / 6,91		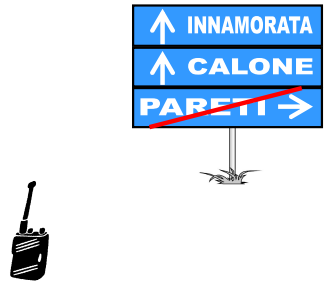	8,24
4,48	0,91	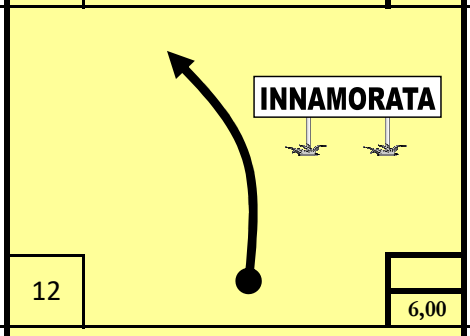 12	/ 6,00			7,33
5,04	0,56	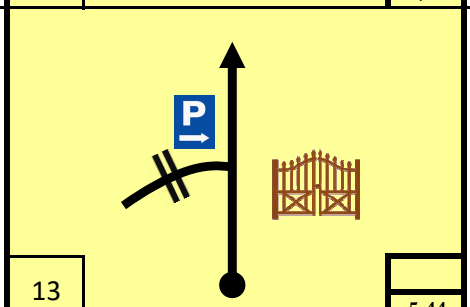 13	/ 5,44	!		6,77
5,10	0,06	 14	P27 / 5,38	!!!		6,71
6,67	1,57	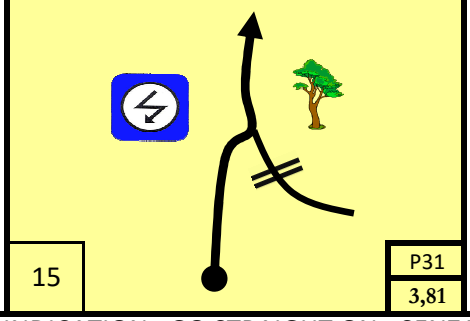 15	P31 / 3,81	!		5,14

WITHOUT INDICATION , GO STRAIGHT ON - SENZA INDICAZIONI PROSEGUIRE DIRITTO

ROAD SECTION SETTORE	TC 1 - CAPOLIVERI VIA MELLINI	Km.	11,81	Allowed Time
2	TC 1A - CAPOLIVERI AUSTRALIA SERVICE PARK "A" IN	Average Media	35,43	20'

SS 1 CAPOLIVERI - KM. 10,48

Distance/Distanza Tot.	Distance/Distanza Par.	Direction/Direzione	POST. / REGR PS		Information/Informazioni	Regr. Dist.
9,56	2,89	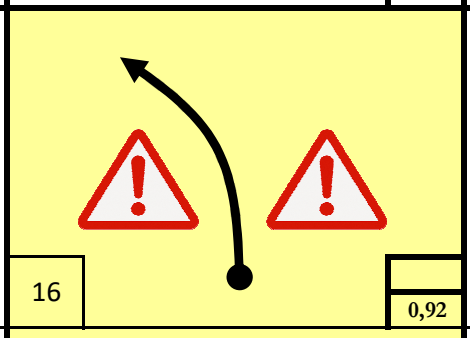 16	0,92			2,25
10,48	0,92	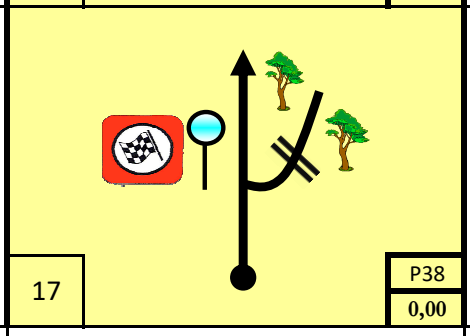 17	P38 0,00		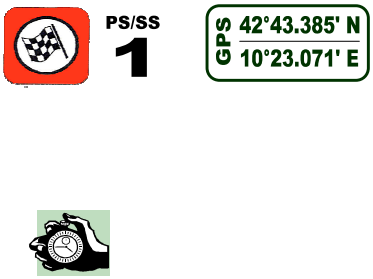	1,33
10,69	0,21	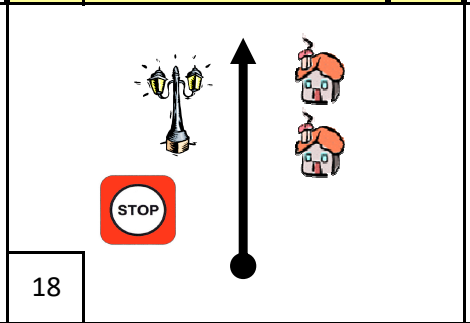 18				1,12
10,92	0,23	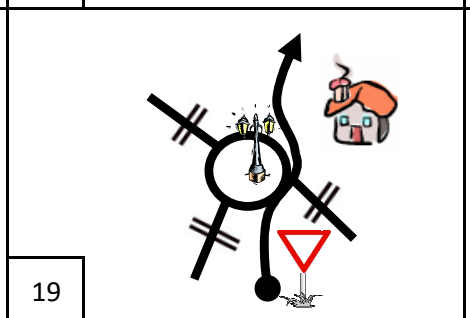 19		!!		0,89
10,98	0,06	20				0,83

WITHOUT INDICATION , GO STRAIGHT ON - SENZA INDICAZIONI PROSEGUIRE DIRITTO

ROAD SECTION SETTORE				Allowed Time
2	TC 1 - CAPOLIVERI VIA MELLINI	Km.	11,81	20'
	TC 1A - CAPOLIVERI AUSTRALIA SERVICE PARK "A" IN	Average Media	35,43	

Distance/Distanza Tot.	Distance/Distanza Par.	Direction/Direzione		Information/Informazioni	Regr. Dist.
11,12	0,14	21 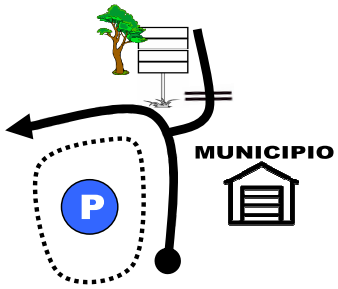			0,69
11,75	0,63	22 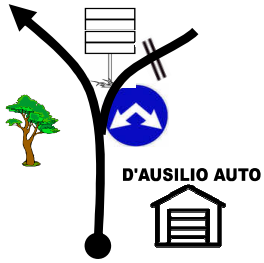			0,06
11,81	0,06	23 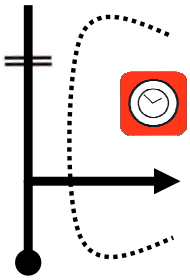		SERVICE PARK "A" IN PARCO ASSISTENZA "A" IN	0,00

WITHOUT INDICATION , GO STRAIGHT ON - SENZA INDICAZIONI PROSEGUIRE DIRITTO

ROAD SECTION SETTORE	TC 1A - CAPOLIVERI AUSTRALIA SERVICE PARK "A" IN	Km.	Allowed Time
3	TC 1B - CAPOLIVERI AUSTRALIA SERVICE PARK "A" OUT	Average Media	45'

ROAD SECTION SETTORE				Allowed Time
4	TC 1B - CAPOLIVERI AUSTRALIA SERVICE PARK "A" OUT	Km.	0,47	5'
	TC 1C - CAPOLIVERI (REGROUPMENT 2 IN)	Average Media	5,64	

Distance/Distanza Tot.	Distance/Distanza Par.	Direction/Direzione		Information/Informazioni	Regr. Dist.
0,00	0,00	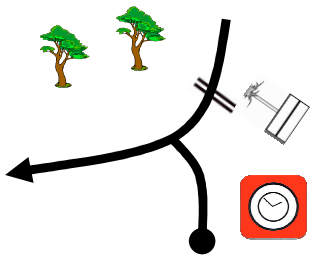 1			0,47
0,24	0,24	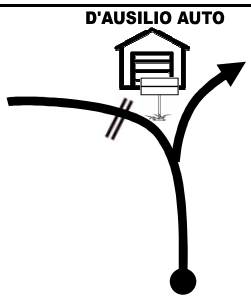 2	!!!		0,23
0,47	0,23	 3	!!!		0,00

WITHOUT INDICATION , GO STRAIGHT ON - SENZA INDICAZIONI PROSEGUIRE DIRITTO

XXXVII RALLYE ELBA STORICO
TROFEO LOCMAN ITALY

25/27 September 2025

Organised by

Qualifying round for

ROAD-BOOK
2ND LEG - 2A TAPPA

ROAD SECTION SETTORE				Allowed Time
5	TC 1D - CAPOLIVERI (REGROUPMENT 1 OUT)	Km.	0,45	6'
	TC 1E - CAPOLIVERI AUSTRALIA SERVICE PARK "B" IN	Average Media	4,50	

Distance/Distanza Tot.	Distance/Distanza Par.	Direction/Direzione		Information/Informazioni	Regr. Dist.
0,00	0,00	1 		START OF LEG 2 PARTENZA TAPPA 2	0,45
0,23	0,23	2 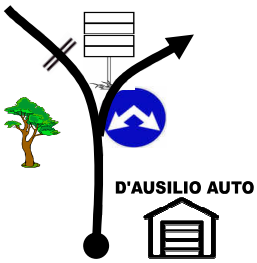	!!		0,22
0,27	0,04	3 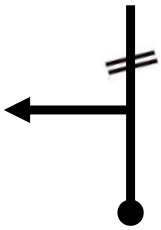	!		0,18
0,32	0,05	4 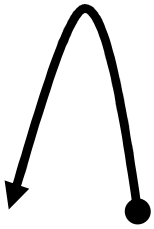			0,13
0,35	0,03	5 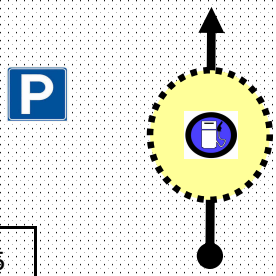		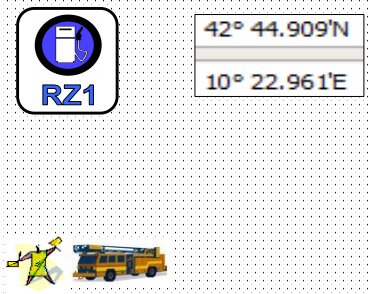	0,10

WITHOUT INDICATION , GO STRAIGHT ON - SENZA INDICAZIONI PROSEGUIRE DIRITTO

ROAD SECTION SETTORE				Allowed Time
5	TC 1D - CAPOLIVERI (REGROUPMENT 1 OUT)	Km.	0,45	6'
	TC 1E - CAPOLIVERI AUSTRALIA SERVICE PARK "B" IN	Average Media	4,50	

Distance/Distanza Tot.	Distance/Distanza Par.	Direction/Direzione		Information/Informazioni	Regr. Dist.
0,38	0,03	 6	!!		0,07
0,42	0,04	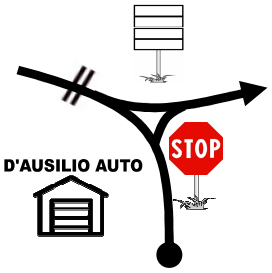 7	!!		0,03
0,45	0,03	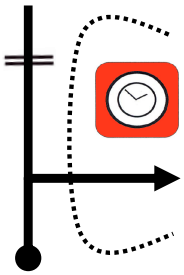 8		CO/TC 1E GPS 42°44.901' N 10°22.926' E SERVICE PARK "B" IN PARCO ASSISTENZA "B" IN	0,00

WITHOUT INDICATION , GO STRAIGHT ON - SENZA INDICAZIONI PROSEGUIRE DIRITTO

ROAD SECTION SETTORE	TC 1E - CAPOLIVERI AUSTRALIA SERVICE PARK "B" IN	Km.	Allowed Time
6	TC 1F - CAPOLIVERI AUSTRALIA SERVICE PARK "B" OUT	Average Media	30'

ROAD SECTION SETTORE	TC 1F - CAPOLIVERI AUSTRALIA SERVICE PARK "B" OUT	Km.	10,93	Allowed Time
7	TC 2 - LACONA	Average Media	26,23	25'

Distance/Distanza Tot.	Distance/Distanza Par.	Direction/Direzione		Information/Informazioni	Regr. Dist.
0,00	0,00	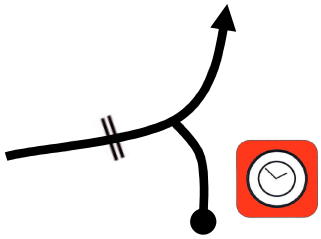 1			10,93
0,21	0,21	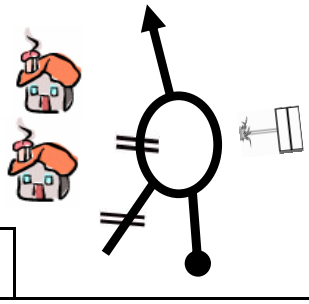 2			10,72
3,15	2,94	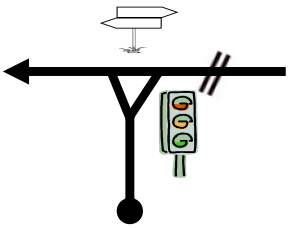 3	!		7,78
3,97	0,82	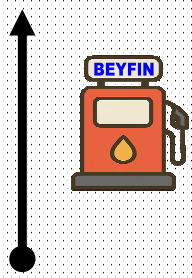 4		Authorized filling station Distributore carburante autorizzato	6,96
6,38	2,41	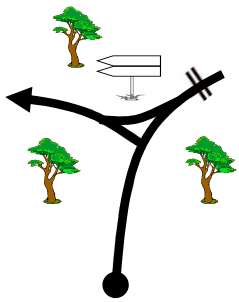 5	!!		4,55

WITHOUT INDICATION , GO STRAIGHT ON - SENZA INDICAZIONI PROSEGUIRE DIRITTO

ROAD SECTION SETTORE	TC 1F - CAPOLIVERI AUSTRALIA SERVICE PARK "B" OUT	Km.	10,93	Allowed Time
7	TC 2 - LACONA	Average Media	26,23	25'

Distance/Distanza Tot.	Distance/Distanza Par.	Direction/Direzione		Information/Informazioni	Regr. Dist.
10,48	4,10	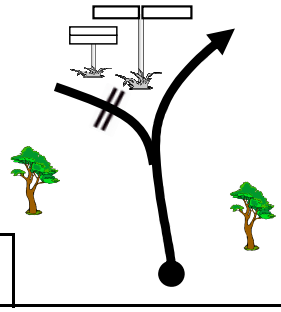 6	!!!	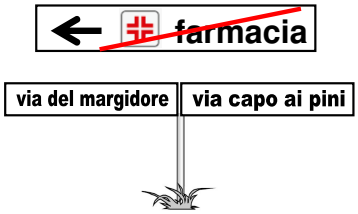	0,45
10,81	0,33	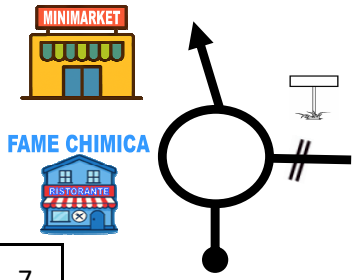 7	!!!		0,12
10,93	0,12	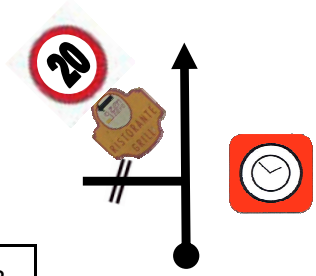 8		CO/TC 2 GPS 42°45.913' N 10°18.770' E ALTERNATIVE ROUTE AT PAGE 157 PERCORSO ALTERNATIVO A PAG. 157	0,00
	0,05	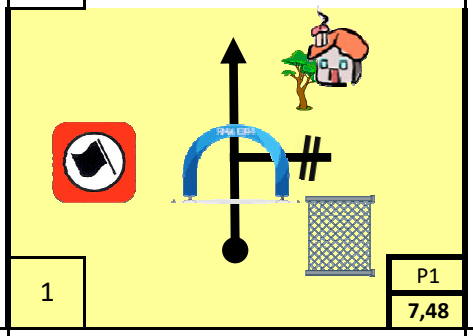 1 P1 7,48		PS/SS 2 GPS 42°45.902' N 10°18.726' E	

WITHOUT INDICATION , GO STRAIGHT ON - SENZA INDICAZIONI PROSEGUIRE DIRITTO

SS 2 MONUMENTO



SS ROUTE
PERCORSO PS

LIASION SECTION
TRASFERIMENTO

DIRECTION
SENSO DI MARCIA

SS 2 - MONUMENTO

Controls'position - Ubicazione dei controlli





NOTES:

ANTICUTS ON THE SPECIAL STAGE

km. 5,73

ROAD SECTION SETTORE	TC 2 - LACONA	Km.	21,14	Allowed Time
8	TC 3 - CROCETTA	Average Media	27,58	46'

SS 2 MONUMENTO - KM. 7,48

Distance/Distanza Tot.	Distance/Distanza Par.	Direction/Direzione	POST. / REGR PS		Information/Informazioni	Regr. Dist.
0,00	0,00	 1	P1 7,48			21,14
0,21	0,21	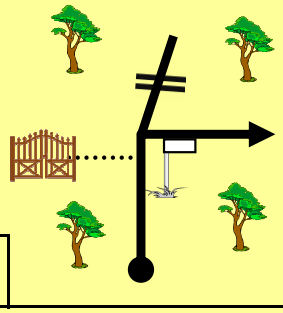 2	P2 7,27	!!!		20,93
0,66	0,45	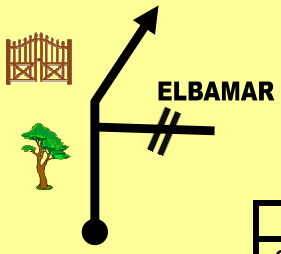 3	P4 6,82			20,48
0,77	0,11	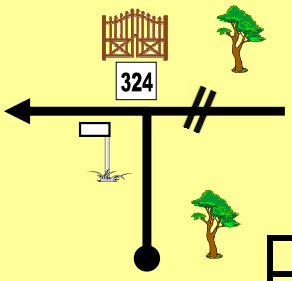 4	P5 6,71	!		20,37
0,98	0,21	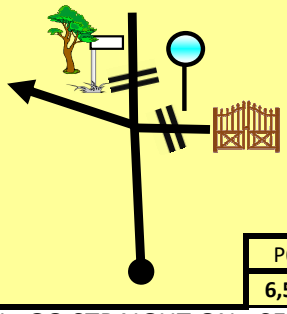 5	P6 6,50	!		20,16

WITHOUT INDICATION , GO STRAIGHT ON - SENZA INDICAZIONI PROSEGUIRE DIRITTO

ROAD SECTION SETTORE	TC 2 - LACONA	Km.	21,14	Allowed Time
8	TC 3 - CROCETTA	Average Media	27,58	46'

SS 2 MONUMENTO - KM. 7,48

Distance/Distanza Tot.	Distance/Distanza Par.	Direction/Direzione	POST. / REGR PS		Information/Informazioni	Regr. Dist.
1,47	0,49	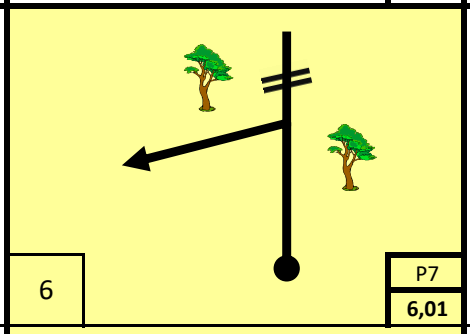 6	P7 6,01	!!		19,67
1,71	0,24	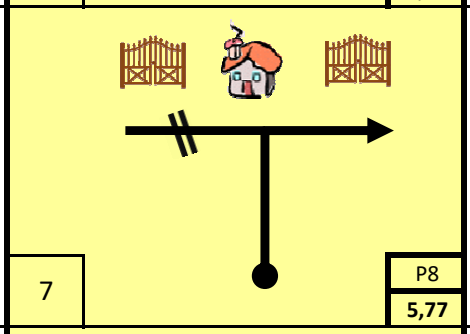 7	P8 5,77	!		19,43
1,93	0,22	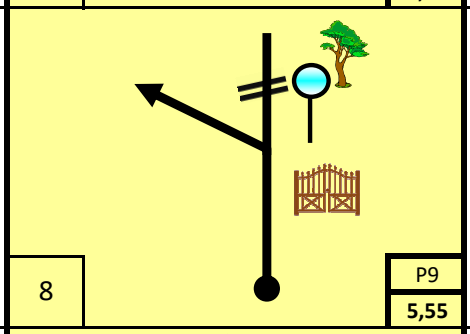 8	P9 5,55	!		19,21
2,31	0,38	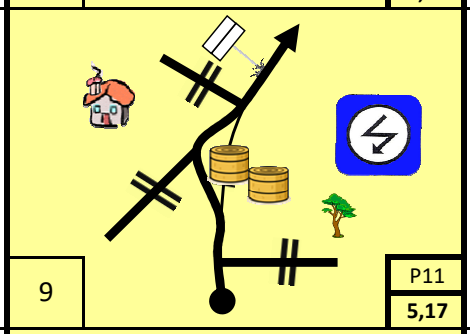 9	P11 5,17	!!!		18,83
5,66	3,35	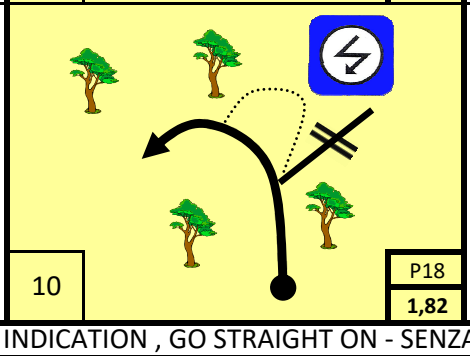 10	P18 1,82			15,48

WITHOUT INDICATION , GO STRAIGHT ON - SENZA INDICAZIONI PROSEGUIRE DIRITTO

ROAD SECTION SETTORE	TC 2 - LACONA	Km.	21,14	Allowed Time
8	TC 3 - CROCETTA	Average Media	27,58	46'

SS 2 MONUMENTO - KM. 7,48

BOX 9 - KM. 2,31

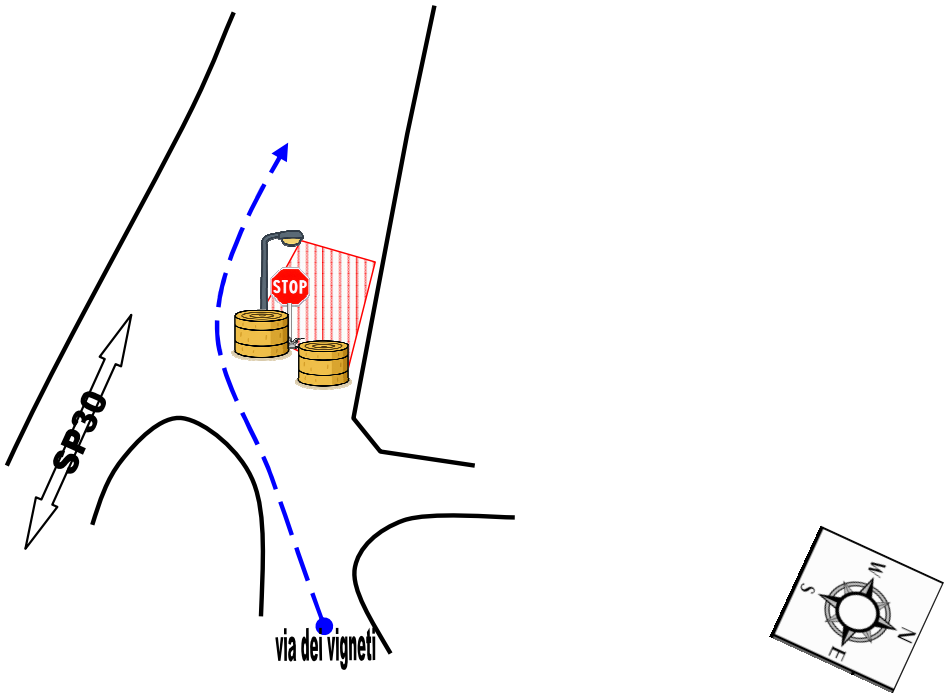

ROAD SECTION SETTORE	TC 2 - LACONA	Km.	21,14	Allowed Time
8	TC 3 - CROCETTA	Average Media	27,58	46'

SS 2 MONUMENTO - KM. 7,48

Distance/Distanza Tot.	Distance/Distanza Par.	Direction/Direzione	POST. / REGR PS		Information/Informazioni	Regr. Dist.
7,48	1,82	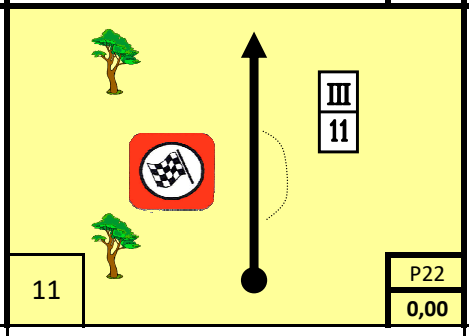 11	P22 0,00			13,66
7,83	0,35	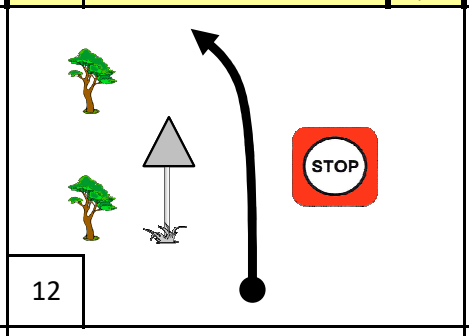 12				13,31
9,09	1,26	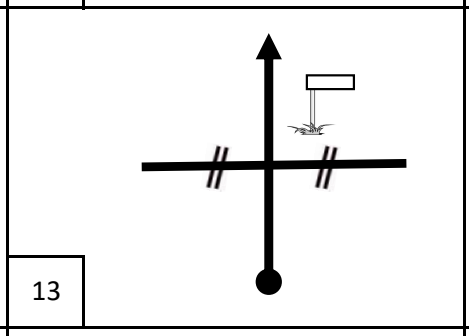 13				12,05
9,39	0,30	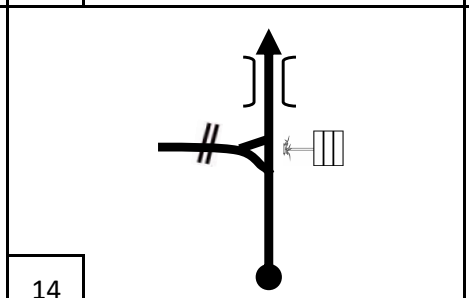 14				11,75
9,48	0,09	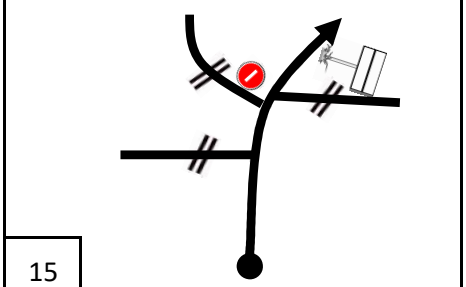 15				11,66

WITHOUT INDICATION , GO STRAIGHT ON - SENZA INDICAZIONI PROSEGUIRE DIRITTO

ROAD SECTION SETTORE				Allowed Time
8	TC 2 - LACONA	Km.	21,14	46'
	TC 3 - CROCETTA	Average Media	27,58	

Distance/Distanza Tot.	Distance/Distanza Par.	Direction/Direzione		Information/Informazioni	Regr. Dist.
10,02	0,54	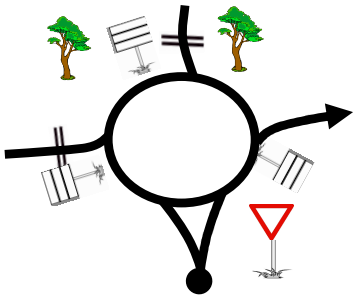 16	!!!	aeroporto → ~~LA PILA →~~ ~~centro →~~ ~~S.ILARIO →~~	11,12
11,32	1,30	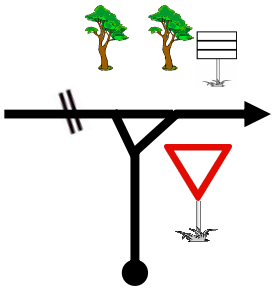 17	!	MARCIANA → PORTOFERRAIO → PROCCHIO →	9,82
11,57	0,25	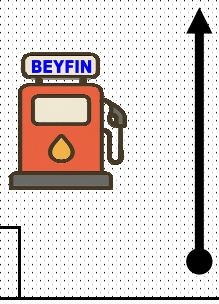 18		Authorized filling station Distributore carburante autorizzato	9,57
14,22	2,65	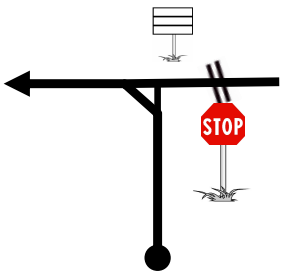 19	!	~~PORTOFERRAIO →~~ ← MARCIANA MARINA ← MARCIANA	6,92
14,80	0,58	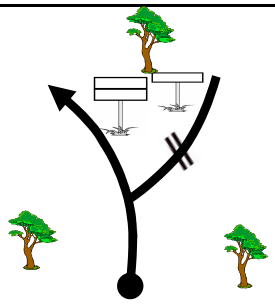 20		← MARCIANA ← MARCIANA MARINA ~~SPARTAIA →~~	6,34

WITHOUT INDICATION , GO STRAIGHT ON - SENZA INDICAZIONI PROSEGUIRE DIRITTO

ROAD SECTION SETTORE	TC 2 - LACONA	Km.	21,14	Allowed Time
8	TC 3 - CROCETTA	Average Media	27,58	46'

Distance/Distanza Tot.	Distance/Distanza Par.	Direction/Direzione		Information/Informazioni	Regr. Dist.
19,79	4,99	 21	!!!		1,35
20,23	0,44	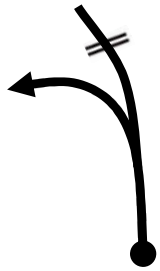 22			0,91
21,14	0,91	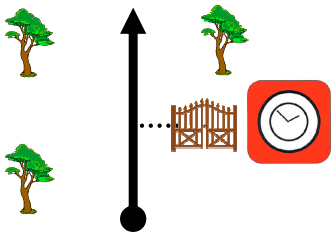 23		CO/TC 3 GPS 42°48.034' N 10°12.257' E ALTERNATIVE ROUTE AT PAGE 159 PERCORSO ALTERNATIVO A PAG. 159 	0,00
	0,05	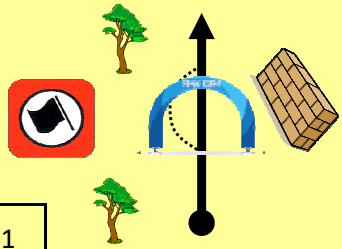 1 P1 19,03		PS/SS 3 GPS 42°48.048' N 10°12.295' E 	

WITHOUT INDICATION , GO STRAIGHT ON - SENZA INDICAZIONI PROSEGUIRE DIRITTO

SS 3 DUE MARI

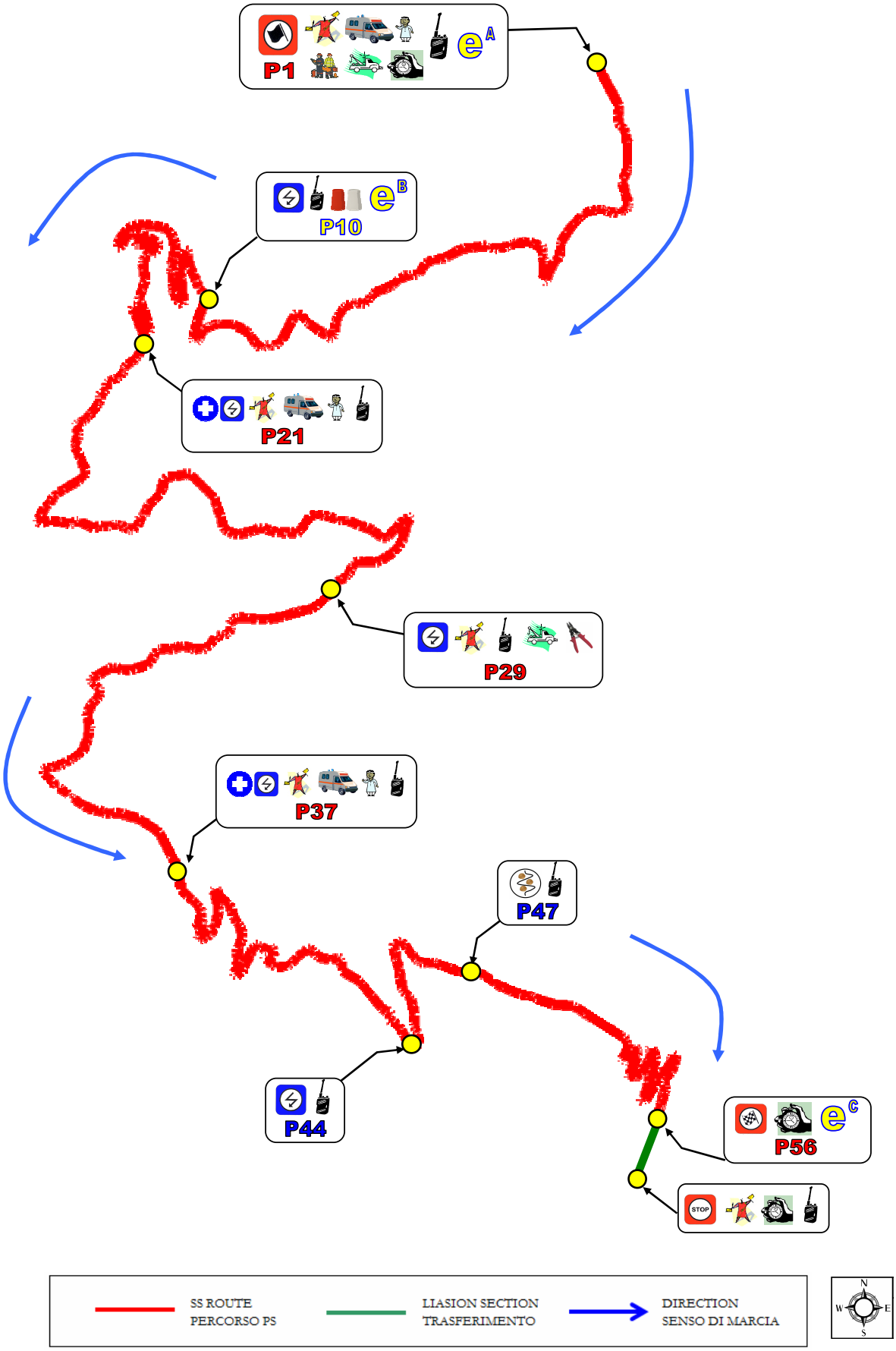
P1
P10
P21
P29
P37
P47
P44
P56
SS ROUTE
PERCORSO PS
LIASION SECTION
TRASFERIMENTO
DIRECTION
SENSO DI MARCIA

SS 3 DUE MARI

Controls'position - Ubicazione dei controlli



NOTES:

ANTICUTS ON THE SPECIAL STAGE

km. 8,65	km. 11,81
km. 8,85	km. 12,24
km. 8,96	km. 12,34
km. 9,14	km. 12,75
km. 9,77	km. 14,86
km. 10,14	km. 15,27
km. 10,32	
km. 10,87	
km. 10,92	
km. 11,72	

ROAD SECTION SETTORE	TC 3 - CROCETTA	Km.	46,24	Allowed Time
9	TC 3A - CAPOLIVERI AUSTRALIA SERVICE PARK "C" IN	Average Media	27,47	1.41'

SS 3 DUE MARI KM. 19,03

Distance/Distanza Tot.	Distance/Distanza Par.	Direction/Direzione	POST. / REGR PS		Information/Informazioni	Regr. Dist.
0,00	0,00	1	P1 / 19,03		PS/SS 3 — GPS 42°48.048' N 10°12.295' E	46,24
1,34	1,34	2	P3 / 17,69			44,90
3,77	2,43	3	P10 / 15,26	!!!	via di Lavacchio — via Provinciale per MM — P10 — SLOWDOWN SCHEME AT PAGE 50	42,47
5,56	1,79	4	P15 / 13,47		CAUTION FARE ATTENZIONE! NARROW ROAD IN 60 METRES RESTRINGIMENTO A 60 METRI	40,68
5,62	0,06	5	P16 / 13,41	!!!	CAUTION FARE ATTENZIONE! NARROW ROAD HALF ROAD COLLAPSED RESTRINGIMENTO STRADA CROLLATA A SINISTRA	40,62

WITHOUT INDICATION , GO STRAIGHT ON - SENZA INDICAZIONI PROSEGUIRE DIRITTO

ROAD SECTION SETTORE	TC 3 - CROCETTA	Km.	46,24	Allowed Time
9	TC 3A - CAPOLIVERI AUSTRALIA SERVICE PARK "C" IN	Average Media	27,47	1.41'

SS 3 DUE MARI KM. 19,03

BOX 3 - KM 3,77

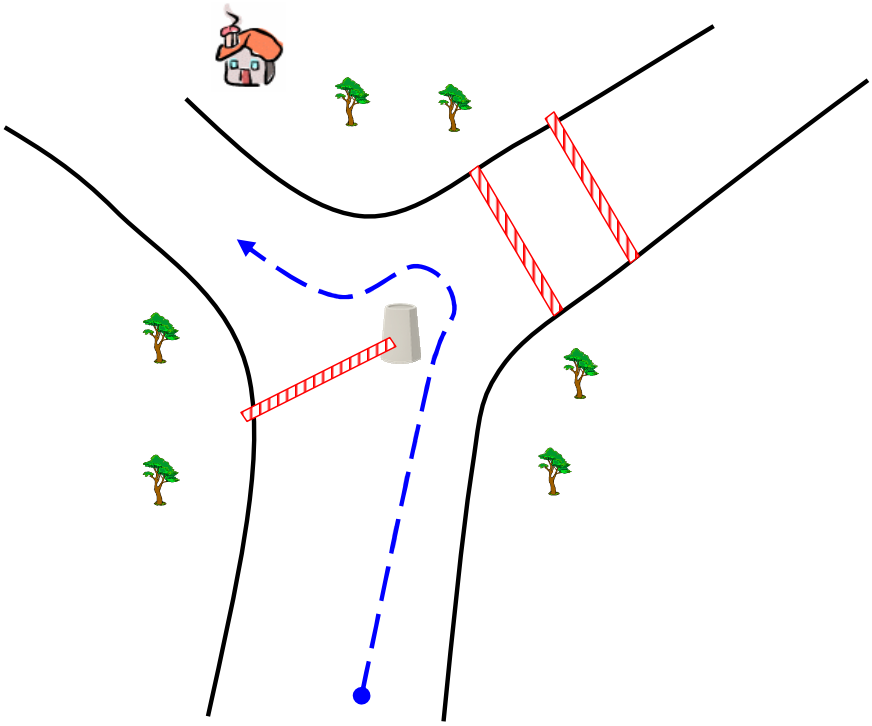

ROAD SECTION SETTORE	TC 3 - CROCETTA	Km.	46,24	Allowed Time
9	TC 3A - CAPOLIVERI AUSTRALIA SERVICE PARK "C" IN	Average Media	27,47	1.41'

SS 3 DUE MARI KM. 19,03

Distance/Distanza Tot.	Distance/Distanza Par.	Direction/Direzione	POST. / REGR PS		Information/Informazioni	Regr. Dist.
6,13	0,51	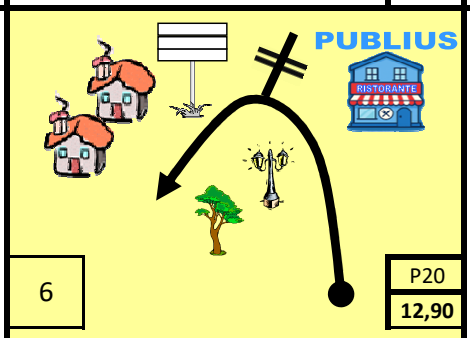	P20 12,90		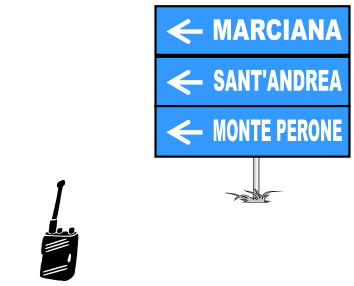	40,11
6,24	0,11	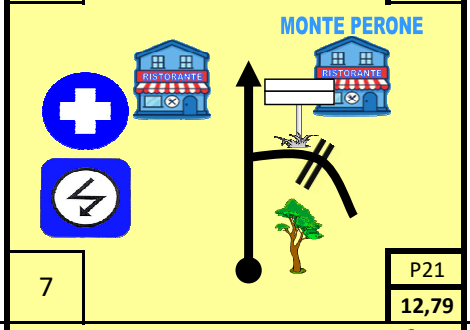	P21 12,79	!!		40,00
10,35	4,11	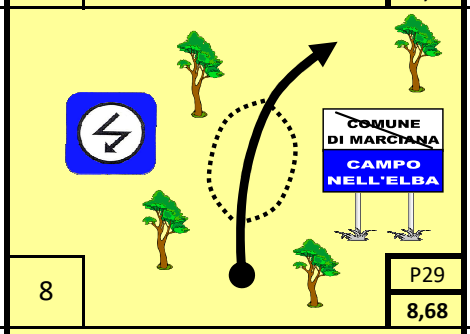	P29 8,68			35,89
13,47	3,12	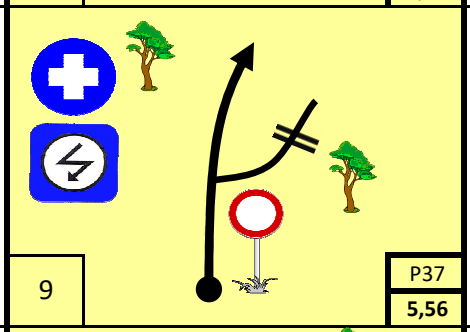	P37 5,56			32,77
15,95	2,48	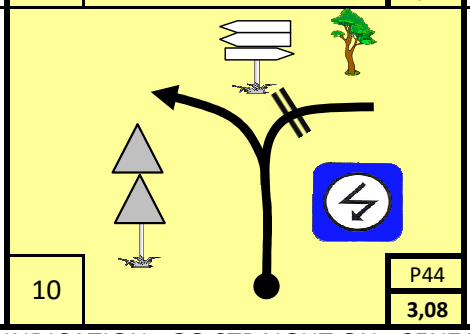	P44 3,08	!!	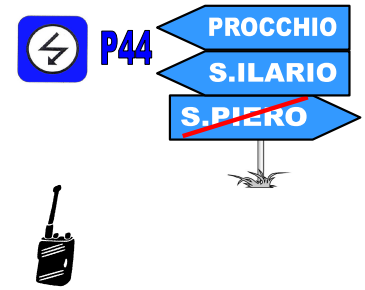	30,29

WITHOUT INDICATION , GO STRAIGHT ON - SENZA INDICAZIONI PROSEGUIRE DIRITTO

ROAD SECTION SETTORE	TC 3 - CROCETTA	Km.	46,24	Allowed Time
9	TC 3A - CAPOLIVERI AUSTRALIA SERVICE PARK "C" IN	Average Media	27,47	1.41'

SS 3 DUE MARI KM. 19,03

Distance/Distanza Tot.	Distance/Distanza Par.	Direction/Direzione	POST. / REGR PS		Information/Informazioni	Regr. Dist.
16,02	0,07	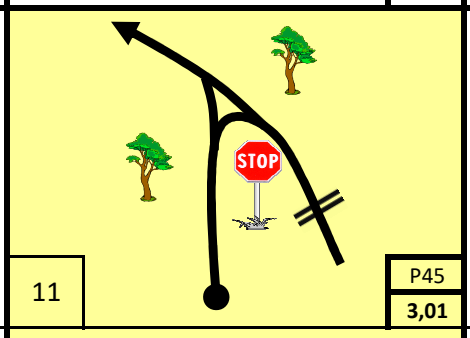 11	P45 3,01	!!		30,22
16,76	0,74	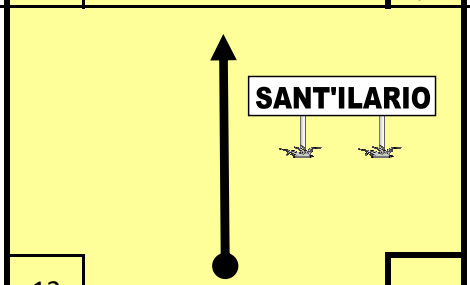 12	2,27			29,48
16,88	0,12	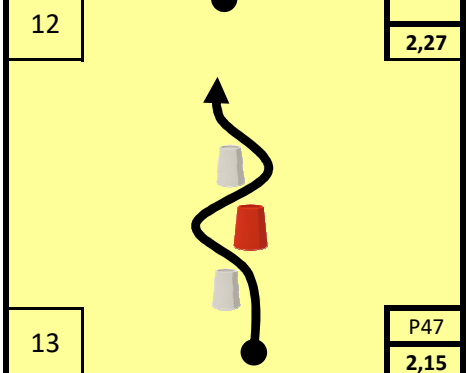 13	P47 2,15		P47 GPS 42°45.815' N 10°12.768' E CHICANE SCHEME AT PAGE 53	29,36
16,94	0,06	 14	P48 2,09	!!		29,30
19,03	2,09	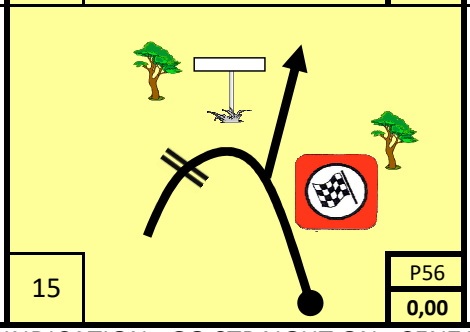 15	P56 0,00		PS/SS 3 GPS 42°45.643' N 10°13.484' E Eden Park →	27,21

WITHOUT INDICATION , GO STRAIGHT ON - SENZA INDICAZIONI PROSEGUIRE DIRITTO

ROAD SECTION SETTORE	TC 3 - CROCETTA	Km.	46,24	Allowed Time
9	TC 3A - CAPOLIVERI AUSTRALIA SERVICE PARK "C" IN	Average Media	27,47	1.41'

SS 3 DUE MARI KM. 19,03

BOX 13 - KM 16,88

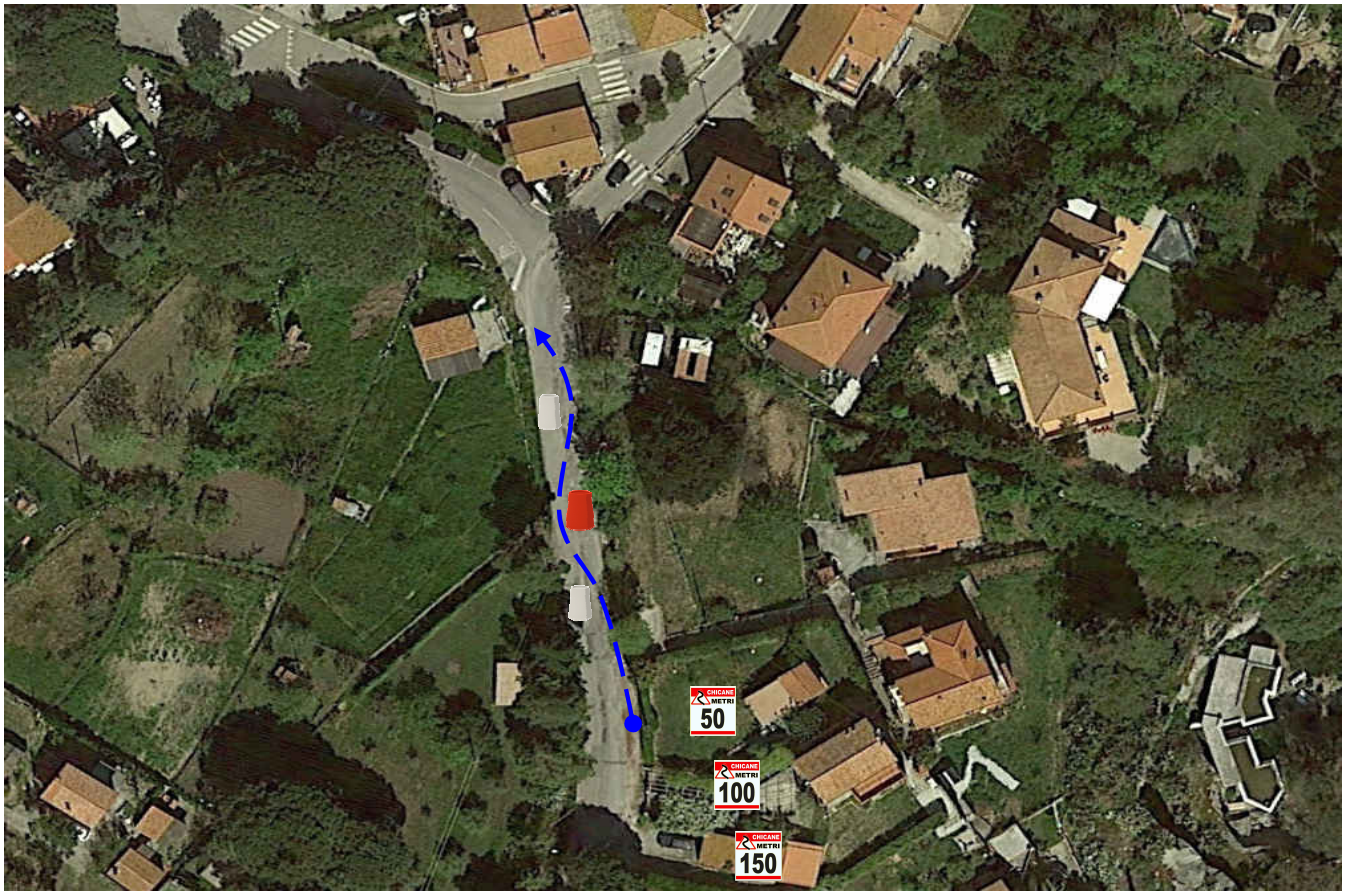

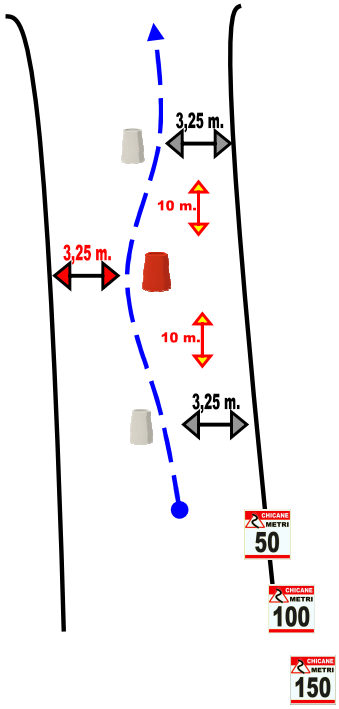

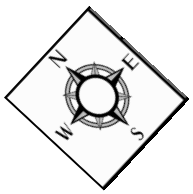

ROAD SECTION SETTORE	TC 3 - CROCETTA	Km.	46,24	Allowed Time
9	TC 3A - CAPOLIVERI AUSTRALIA SERVICE PARK "C" IN	Average Media	27,47	1.41'

Distance/Distanza Tot.	Distance/Distanza Par.	Direction/Direzione		Information/Informazioni	Dist. Regr.
19,24	0,21	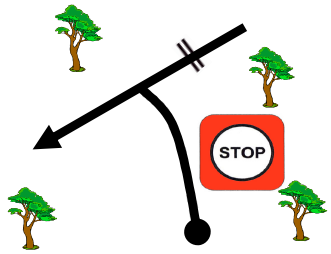 16	!		27,00
20,32	1,08	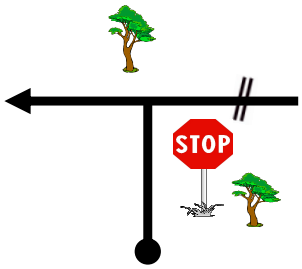 17			25,92
20,67	0,35	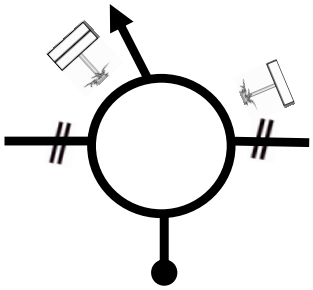 18	!!!		25,57
21,97	1,30	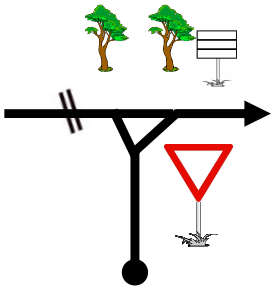 19	!		24,27
22,53	0,56	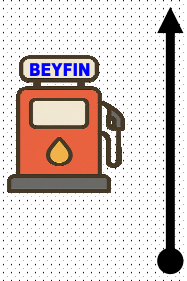 20		Authorized filling station Distributore carburante autorizzato	23,71

WITHOUT INDICATION , GO STRAIGHT ON - SENZA INDICAZIONI PROSEGUIRE DIRITTO

ROAD SECTION SETTORE				Allowed Time
9	TC 3 - CROCETTA	Km.	46,24	1.41'
	TC 3A - CAPOLIVERI AUSTRALIA SERVICE PARK "C" IN	Average Media	27,47	

Distance/Distanza Tot.	Distance/Distanza Par.	Direction/Direzione		Information/Informazioni	Regr. Dist.
24,87	2,34	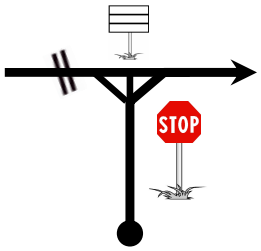 21	!		21,37
26,57	1,70	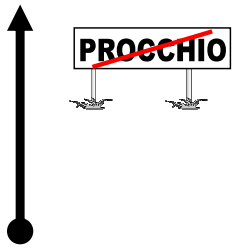 22			19,67
32,90	6,33	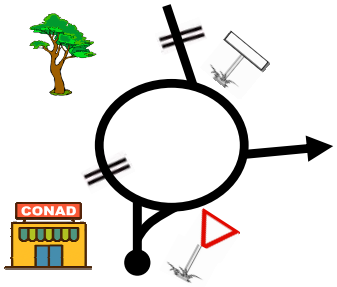 23	!		13,34
33,90	1,00	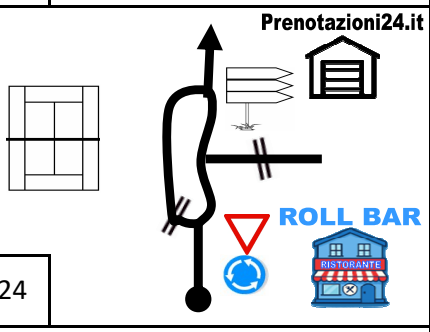 24	!!!	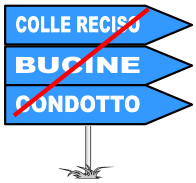	12,34
36,62	2,72	 25			9,62

WITHOUT INDICATION , GO STRAIGHT ON - SENZA INDICAZIONI PROSEGUIRE DIRITTO

ROAD SECTION SETTORE	TC 3 - CROCETTA	Km.	46,24	Allowed Time
9	TC 3A - CAPOLIVERI AUSTRALIA SERVICE PARK "C" IN	Average Media	27,47	1.41'

Distance/Distanza Tot.	Distance/Distanza Par.	Direction/Direzione		Information/Informazioni	Regr. Dist.
39,34	2,72	26 			6,90
42,59	3,25	27 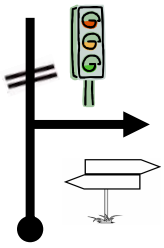	!		3,65
42,81	0,22	28 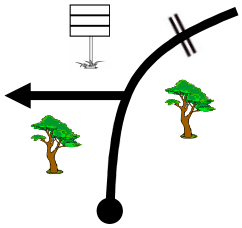	!!		3,43
44,51	1,70	29 	!!		1,73
46,06	1,55	30 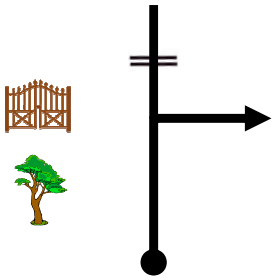	!!!		0,18

WITHOUT INDICATION , GO STRAIGHT ON - SENZA INDICAZIONI PROSEGUIRE DIRITTO

ROAD SECTION SETTORE	TC 3 - CROCETTA	Km.	46,24	Allowed Time
9	TC 3A - CAPOLIVERI AUSTRALIA SERVICE PARK "C" IN	Average Media	27,47	1.41'

Distance/Distanza Tot.	Distance/Distanza Par.	Direction/Direzione		Information/Informazioni	Regr. Dist.
46,11	0,05	31			0,13
46,14	0,03	32		RZ2 42° 44.909'N 10° 22.961'E	0,10
46,17	0,03	33	!!		0,07
46,21	0,04	34	!!	CAPOLIVERI / tutte le direzioni / PORTO AZZURRO / PORTOFERRAIO	0,03
46,24	0,03	8		CO/TC 3A GPS 42°44.901' N 10°22.926' E SERVICE PARK "C" IN PARCO ASSISTENZA "C" IN	0,00

WITHOUT INDICATION , GO STRAIGHT ON - SENZA INDICAZIONI PROSEGUIRE DIRITTO

ROAD SECTION SETTORE	TC 3A - CAPOLIVERI AUSTRALIA SERVICE PARK "C" IN	Km.	Allowed Time
10	TC 3B - CAPOLIVERI AUSTRALIA SERVICE PARK "C" OUT	Average Media	30'

ROAD SECTION SETTORE	TC 3B - CAPOLIVERI AUSTRALIA SERVICE PARK "C" OUT	Km.	14,86	Allowed Time
11	TC 3C - PORTOFERRAIO (REGROUPMENT 1 IN)	Average Media	27,86	32'

Distance/Distanza Tot.	Distance/Distanza Par.	Direction/Direzione		Information/Informazioni	Regr. Dist.
0,00	0,00	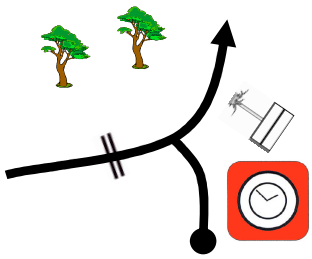 1			14,86
0,21	0,21	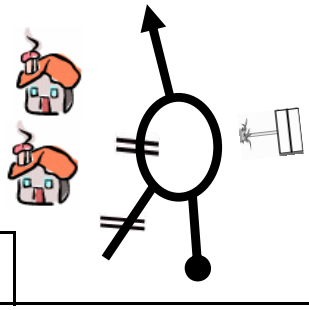 2			14,65
3,18	2,97	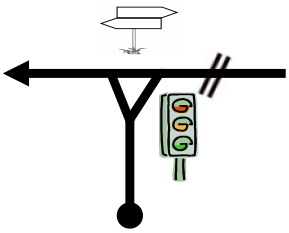 3	!		11,68
4,00	0,82	 4		Authorized filling station Distributore carburante autorizzato	10,86
6,41	2,41	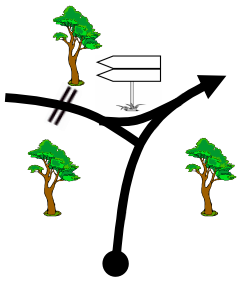 5			8,45

WITHOUT INDICATION , GO STRAIGHT ON - SENZA INDICAZIONI PROSEGUIRE DIRITTO

ROAD SECTION SETTORE	TC 3B - CAPOLIVERI AUSTRALIA SERVICE PARK "C" OUT	Km.	14,86	Allowed Time
11	TC 3C - PORTOFERRAIO (REGROUPMENT 1 IN)	Average Media	27,86	32'

Distance/Distanza Tot.	Distance/Distanza Par.	Direction/Direzione		Information/Informazioni	Regr. Dist.
9,13	2,72	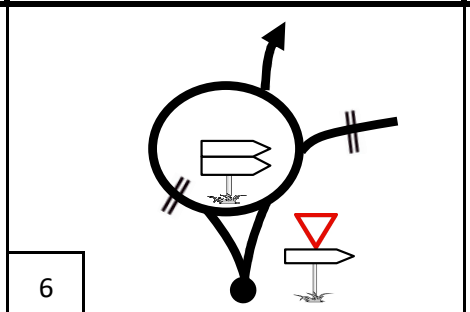 6		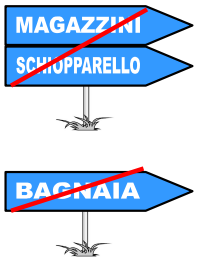	5,73
11,85	2,72	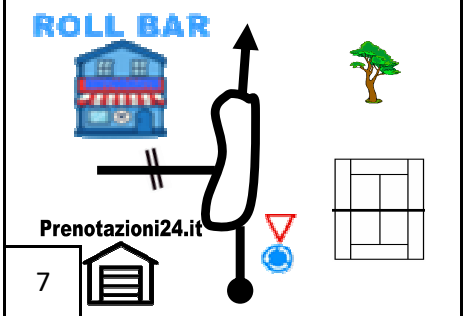 7	!		3,01
12,85	1,00	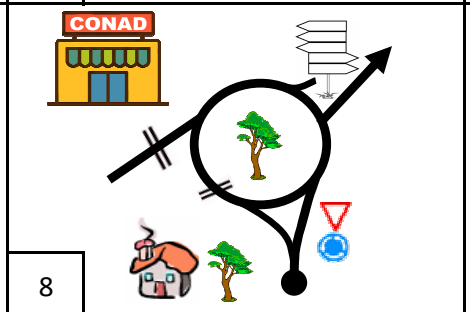 8	!!!		2,01
13,65	0,80	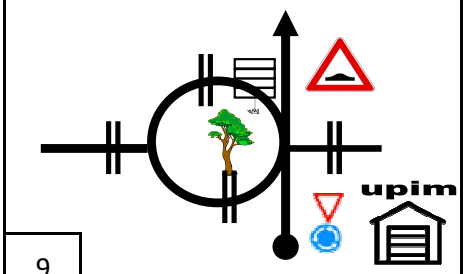 9			1,21
14,18	0,53	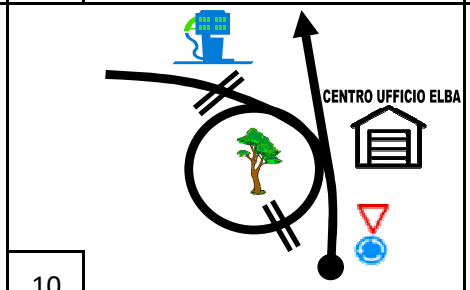 10	!!!		0,68

WITHOUT INDICATION , GO STRAIGHT ON - SENZA INDICAZIONI PROSEGUIRE DIRITTO

ROAD SECTION SETTORE				Allowed Time
11	TC 3B - CAPOLIVERI AUSTRALIA SERVICE PARK "C" OUT	Km.	14,86	32'
	TC 3C - PORTOFERRAIO (REGROUPMENT 1 IN)	Average Media	27,86	

Distance/Distanza Tot.	Distance/Distanza Par.	Direction/Direzione		Information/Informazioni	Regr. Dist.
14,61	0,43	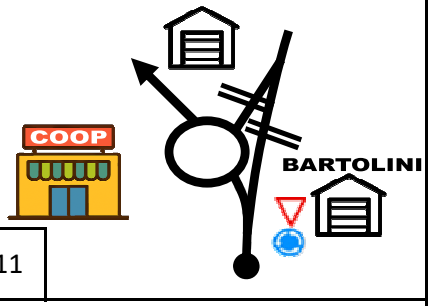 11	!		0,25
14,86	0,25	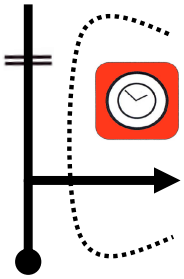 12			0,00

WITHOUT INDICATION , GO STRAIGHT ON - SENZA INDICAZIONI PROSEGUIRE DIRITTO

ROAD SECTION SETTORE			Allowed Time
12	TC 3C - PORTOFERRAIO (REGROUPMENT 1 IN)		25'
	TC 3D - PORTOFERRAIO (REGROUPMENT 1 OUT)		

Distance/Distanza Tot.	Distance/Distanza Par.	Direction/Direzione		Information/Informazioni	Regr. Dist.
0,00	0,00	1 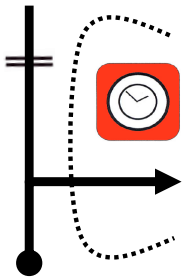		CO/TC 3C GPS 42°48.773' N 10°19.269' E **REGROUPMENT 1 IN** **RIORDINAMENTO 1 IN**	0,10
0,05	0,05	2 			0,05
0,10	0,05	3 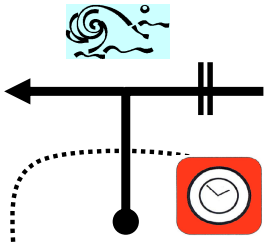		CO/TC 3D GPS 42°48.755' N 10°19.338' E **REGROUPMENT 1 OUT** **RIORDINAMENTO 1 OUT**	0,00

WITHOUT INDICATION , GO STRAIGHT ON - SENZA INDICAZIONI PROSEGUIRE DIRITTO

ROAD SECTION SETTORE	TC 3D - PORTOFERRAIO (REGROUPMENT 1 OUT)	Km. 8,27	Allowed Time
13	TC 4 - LACONA	erage Me 27,57	18'

Distance/Distanza Tot.	Distance/Distanza Par.	Direction/Direzione		Information/Informazioni	Regr. Dist.
0,00	0,00	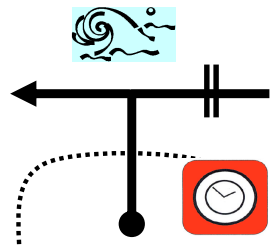 1			8,27
0,04	0,04	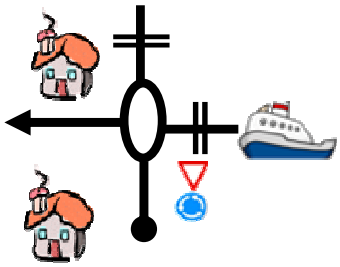 2	!		8,23
0,19	0,15	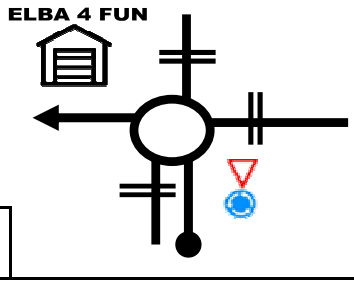 3		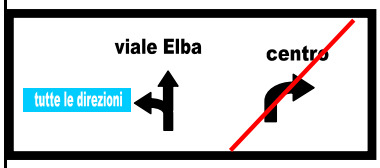	8,08
0,42	0,23	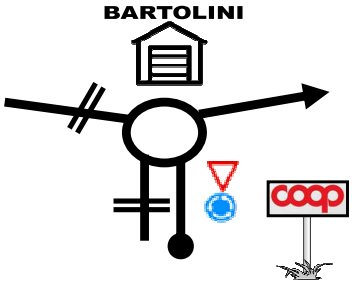 4	!		7,85
0,85	0,43	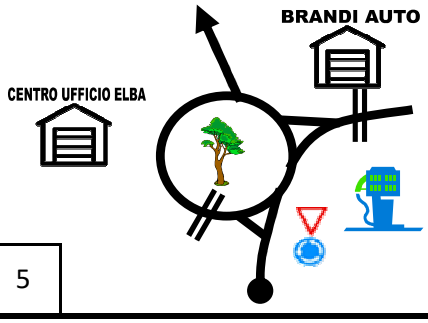 5	!		7,42

WITHOUT INDICATION , GO STRAIGHT ON - SENZA INDICAZIONI PROSEGUIRE DIRITTO

ROAD SECTION SETTORE	TC 3D - PORTOFERRAIO (REGROUPMENT 1 OUT)	Km. 8,27	Allowed Time
13	TC 4 - LACONA	erage Me 27,57	18'

Distance/Distanza Tot.	Distance/Distanza Par.	Direction/Direzione		Information/Informazioni	Regr. Dist.
1,38	0,53	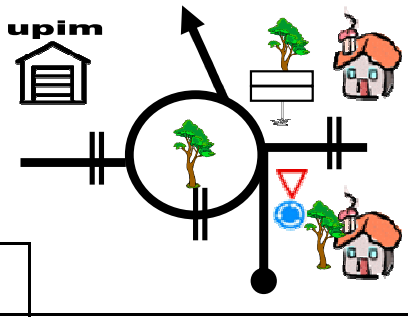 6	!		6,89
2,18	0,80	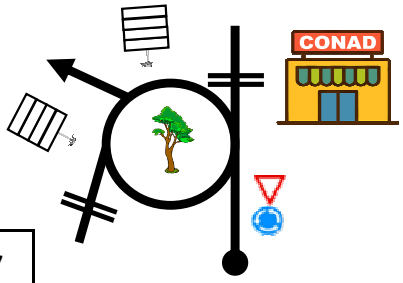 7	!		6,09
3,18	1,00	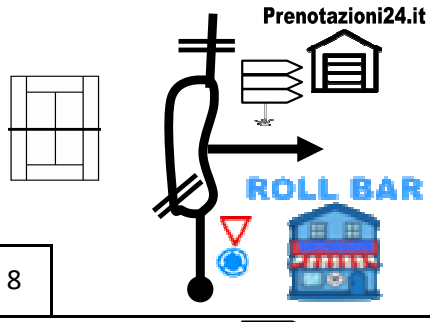 8	!!!		5,09
3,62	0,44	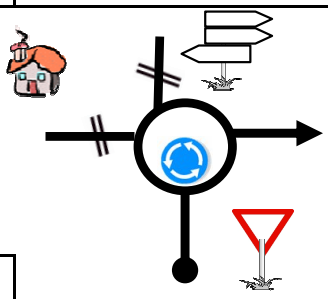 9			4,65
8,17	4,55	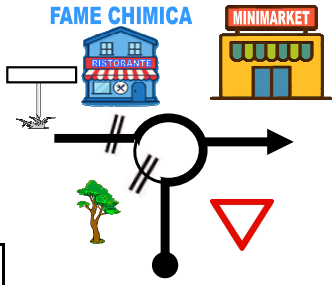 10			0,10

WITHOUT INDICATION , GO STRAIGHT ON - SENZA INDICAZIONI PROSEGUIRE DIRITTO

ROAD SECTION SETTORE	TC 3D - PORTOFERRAIO (REGROUPMENT 1 OUT)	Km.	8,27	Allowed Time
13	TC 4 - LACONA	Average Media	27,57	18'

Distance/Distanza Tot.	Distance/Distanza Par.	Direction/Direzione		Information/Informazioni	Regr. Dist.
8,27	0,10	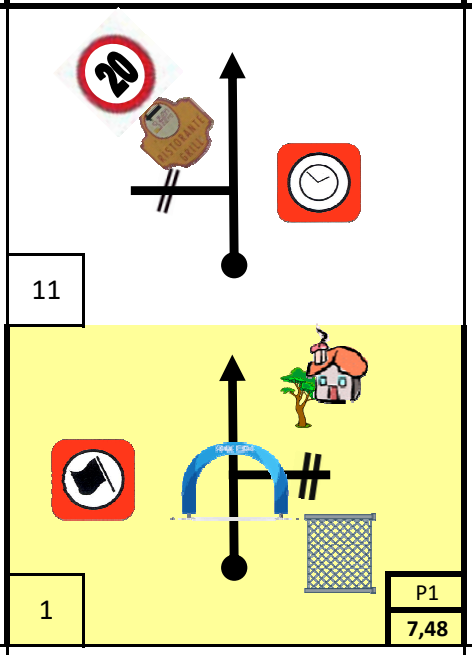		CO/TC 4 GPS 42°45.913' N 10°18.770' E ALTERNATIVE ROUTE AT PAGE 161 PERCORSO ALTERNATIVO A PAG. 161 PS/SS 4 GPS 42°45.902' N 10°18.726' E	0,00
	0,06				

WITHOUT INDICATION , GO STRAIGHT ON - SENZA INDICAZIONI PROSEGUIRE DIRITTO

SS 4 MONUMENTO



SS ROUTE
PERCORSO PS

LIASION SECTION
TRASFERIMENTO

DIRECTION
SENSO DI MARCIA

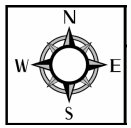

SS 4 - MONUMENTO

Controls'position - Ubicazione dei controlli



NOTES:

ANTICUTS ON THE SPECIAL STAGE

km. 5,73

ROAD SECTION SETTORE	TC 4 - LACONA	Km.	21,13	Allowed Time
14	TC 4A - MARCIANA MARINA (REGROUPMENT 2 IN)	Average Media	28,82	44'

SS 4 MONUMENTO - KM. 7,48

Distance/Distanza Tot.	Distance/Distanza Par.	Direction/Direzione	POST. / REGR PS		Information/Informazioni	Regr. Dist.
0,00	0,00	1	P1 7,48		PS/SS 4 GPS 42°45.902' N 10°18.726' E	21,13
0,21	0,21	2	P2 7,27	!!!	via del poggio marcuccio	20,92
0,66	0,45	3 ELBAMAR	P4 6,82			20,47
0,77	0,11	4 324	P5 6,71	!	via del poggio marcuccio	20,36
0,98	0,21	5	P6 6,50	!	via Madonna di Lacona	20,15

WITHOUT INDICATION , GO STRAIGHT ON - SENZA INDICAZIONI PROSEGUIRE DIRITTO

ROAD SECTION SETTORE	TC 4 - LACONA	Km.	21,13	Allowed Time
14	TC 4A - MARCIANA MARINA (REGROUPMENT 2 IN)	Average Media	28,82	44'

SS 4 MONUMENTO - KM. 7,48

Distance/Distanza Tot.	Distance/Distanza Par.	Direction/Direzione	POST. / REGR PS		Information/Informazioni	Regr. Dist.
1,47	0,49	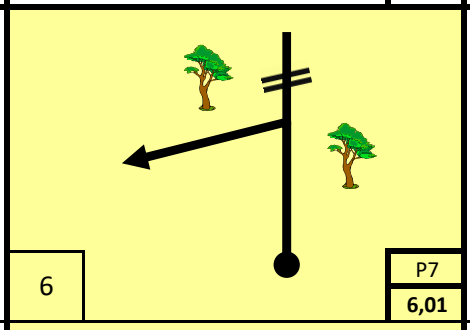 6	P7 6,01	!!		19,66
1,71	0,24	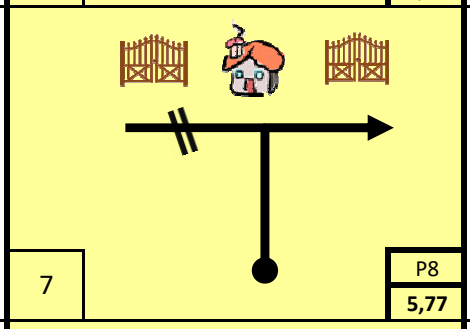 7	P8 5,77	!		19,42
1,93	0,22	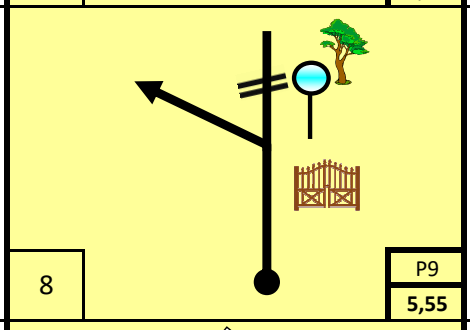 8	P9 5,55	!		19,20
2,31	0,38	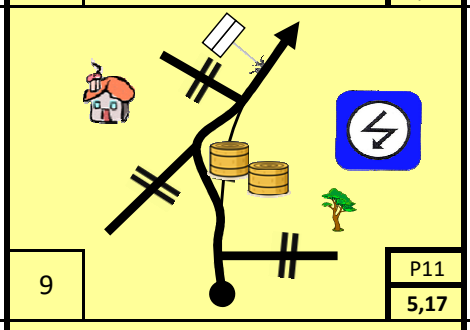 9	P11 5,17	!!!	P11 SLOWDOWN SCHEME AT PAGE 70	18,82
5,66	3,35	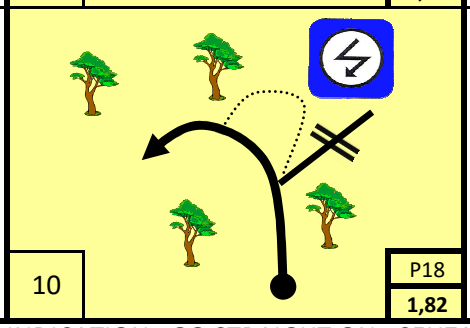 10	P18 1,82		P18	15,47

WITHOUT INDICATION , GO STRAIGHT ON - SENZA INDICAZIONI PROSEGUIRE DIRITTO

ROAD SECTION SETTORE	TC 4 - LACONA	Km.	21,13	Allowed Time
14	TC 4A - MARCIANA MARINA (REGROUPMENT 2 IN)	Average Media	28,82	44'

SS 4 MONUMENTO - KM. 7,48

BOX 9 - KM. 2,31

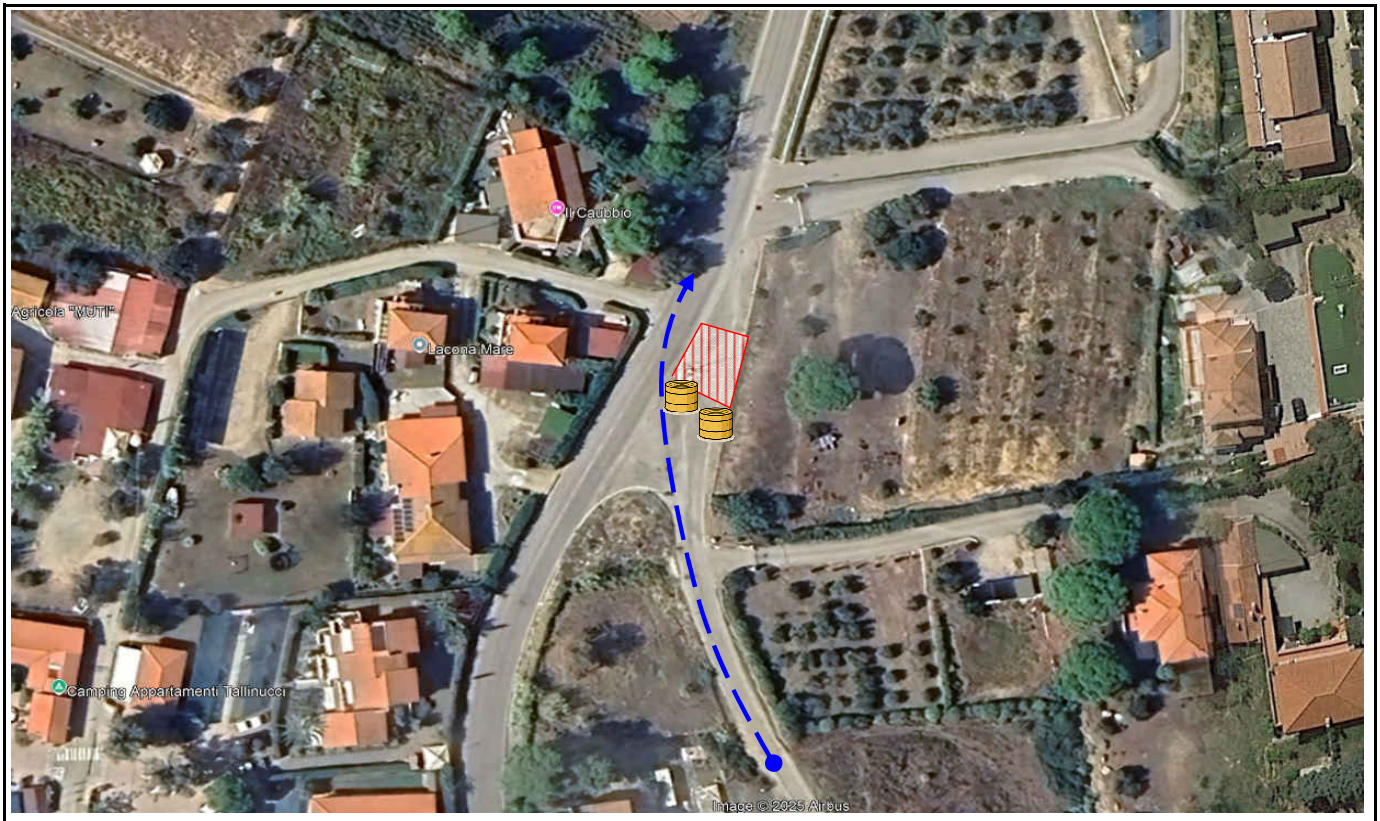

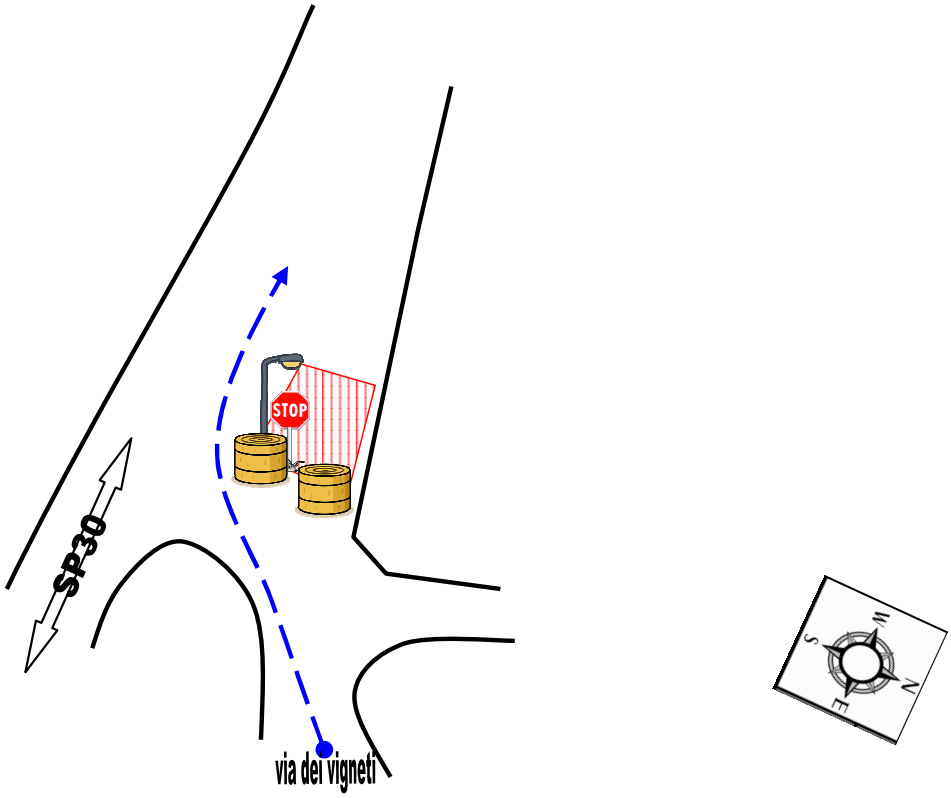

ROAD SECTION SETTORE	TC 4 - LACONA	Km.	21,13	Allowed Time
14	TC 4A - MARCIANA MARINA (REGROUPMENT 2 IN)	Average Media	28,82	44'

SS 4 MONUMENTO - KM. 7,48

Distance/Distanza Tot.	Distance/Distanza Par.	Direction/Direzione	POST. / REGR PS		Information/Informazioni	Regr. Dist.
7,48	1,82	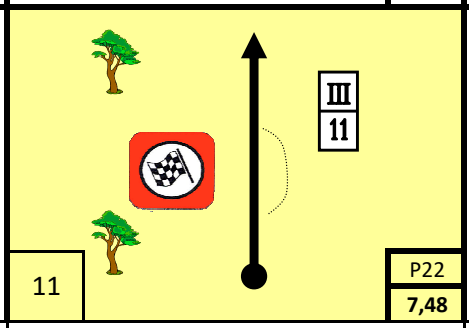				13,65
7,83	0,35	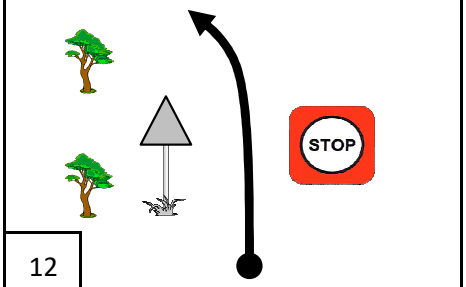				13,30
9,09	1,26	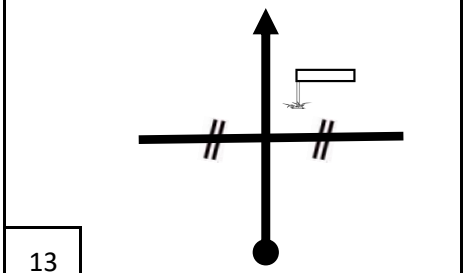				12,04
9,39	0,30	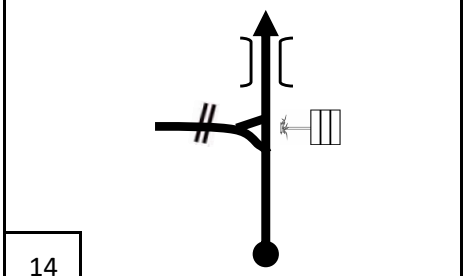				11,74
9,48	0,09	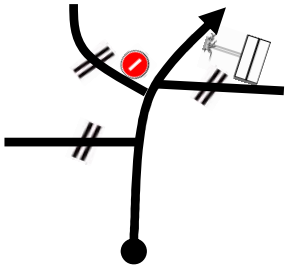				11,65

WITHOUT INDICATION , GO STRAIGHT ON - SENZA INDICAZIONI PROSEGUIRE DIRITTO

ROAD SECTION SETTORE	TC 4 - LACONA	Km.	21,13	Allowed Time
14	TC 4A - MARCIANA MARINA (REGROUPMENT 2 IN)	Average Media	28,82	44'

Distance/Distanza Tot.	Distance/Distanza Par.	Direction/Direzione		Information/Informazioni	Regr. Dist.
10,02	0,54	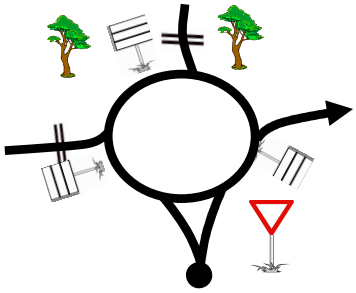 16	!!!	aeroporto → ~~LA PILA →~~ ~~centro →~~ ~~S.ILARIO →~~	11,11
11,32	1,30	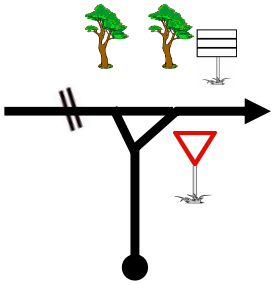 17	!	MARCIANA → PORTOFERRAIO → PROCCHIO →	9,81
11,57	0,25	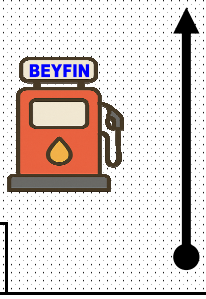 18		Authorized filling station Distributore carburante autorizzato	9,56
14,22	2,65	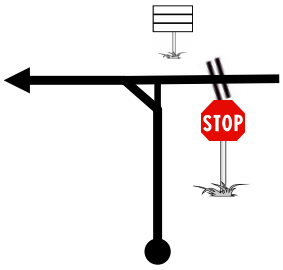 19	!	~~PORTOFERRAIO →~~ ← MARCIANA MARINA ← MARCIANA	6,91
14,80	0,58	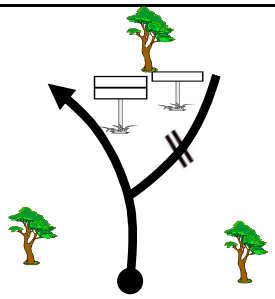 20		← MARCIANA ← MARCIANA MARINA ~~SPARTAIA →~~	6,33

WITHOUT INDICATION , GO STRAIGHT ON - SENZA INDICAZIONI PROSEGUIRE DIRITTO

ROAD SECTION SETTORE	TC 4 - LACONA	Km.	21,13	Allowed Time
14	TC 4A - MARCIANA MARINA (REGROUPMENT 2 IN)	Average Media	28,82	44'

Distance/Distanza Tot.	Distance/Distanza Par.	Direction/Direzione		Information/Informazioni	Regr. Dist.
20,29	5,49	21			0,84
20,74	0,45	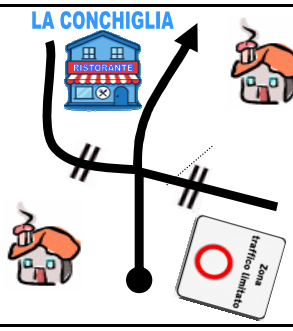 22			0,39
21,00	0,26	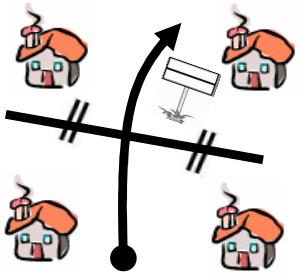 23			0,13
21,03	0,03	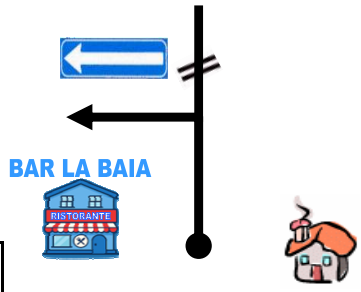 24	!!		0,10
21,13	0,10	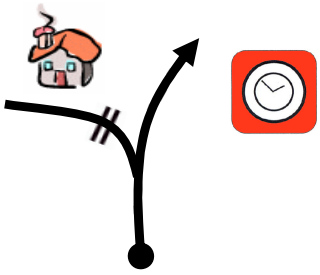 25		REGROUPMENT 2 IN RIORDINAMENTO 2 IN	0,00

WITHOUT INDICATION , GO STRAIGHT ON - SENZA INDICAZIONI PROSEGUIRE DIRITTO

ROAD SECTION SETTORE			Allowed Time
15	TC 4A - MARCIANA MARINA (REGROUPMENT 2 IN)		25'
	TC 4B - MARCIANA MARINA (REGROUPMENT 2 OUT)		

Distance/Distanza Tot.	Distance/Distanza Par.	Direction/Direzione		Information/Informazioni	Regr. Dist.
0,00	0,00	1		CO/TC 4A GPS 42°48.272' N 10°11.780' E REGROUPMENT 2 IN RIORDINAMENTO 2 IN	0,11
0,11	0,11	2	!!	CO/TC 4B GPS 42°48.297' N 10°11.715' E REGROUPMENT 2 OUT RIORDINAMENTO 2 OUT	0,00

WITHOUT INDICATION , GO STRAIGHT ON - SENZA INDICAZIONI PROSEGUIRE DIRITTO

ROAD SECTION SETTORE	TC 4B - MARCIANA MARINA (REGROUPMENT 2 OUT)	Km.	1,44	Allowed Time
16	TC 5 - MARCIANA MARINA	Average Media	12,34	7'

Distance/Distanza Tot.	Distance/Distanza Par.	Direction/Direzione		Information/Informazioni	Regr. Dist.
0,00	0,00	1	!!	CO/TC 4B GPS 42°48.297' N 10°11.715' E REGROUPMENT 2 OUT RIORDINAMENTO 2 OUT MARCIANA → ← ~~PORTOFERRAIO~~	1,44
0,02	0,02	2			1,42
0,24	0,22	3		tutte le direzioni ~~porto cala~~	1,20
0,80	0,56	4	!	← ~~PORTOFERRAIO~~ MARCIANA →	0,64
1,44	0,64	5		CO/TC 5 GPS 42°47.853' N 10°11.488' E ALTERNATIVE ROUTE AT PAGE 163 PERCORSO ALTERNATIVO A PAG. 163	0,00

WITHOUT INDICATION , GO STRAIGHT ON - SENZA INDICAZIONI PROSEGUIRE DIRITTO

PS 5 MARCIANA MARINA-MARCIANA-CAMPO

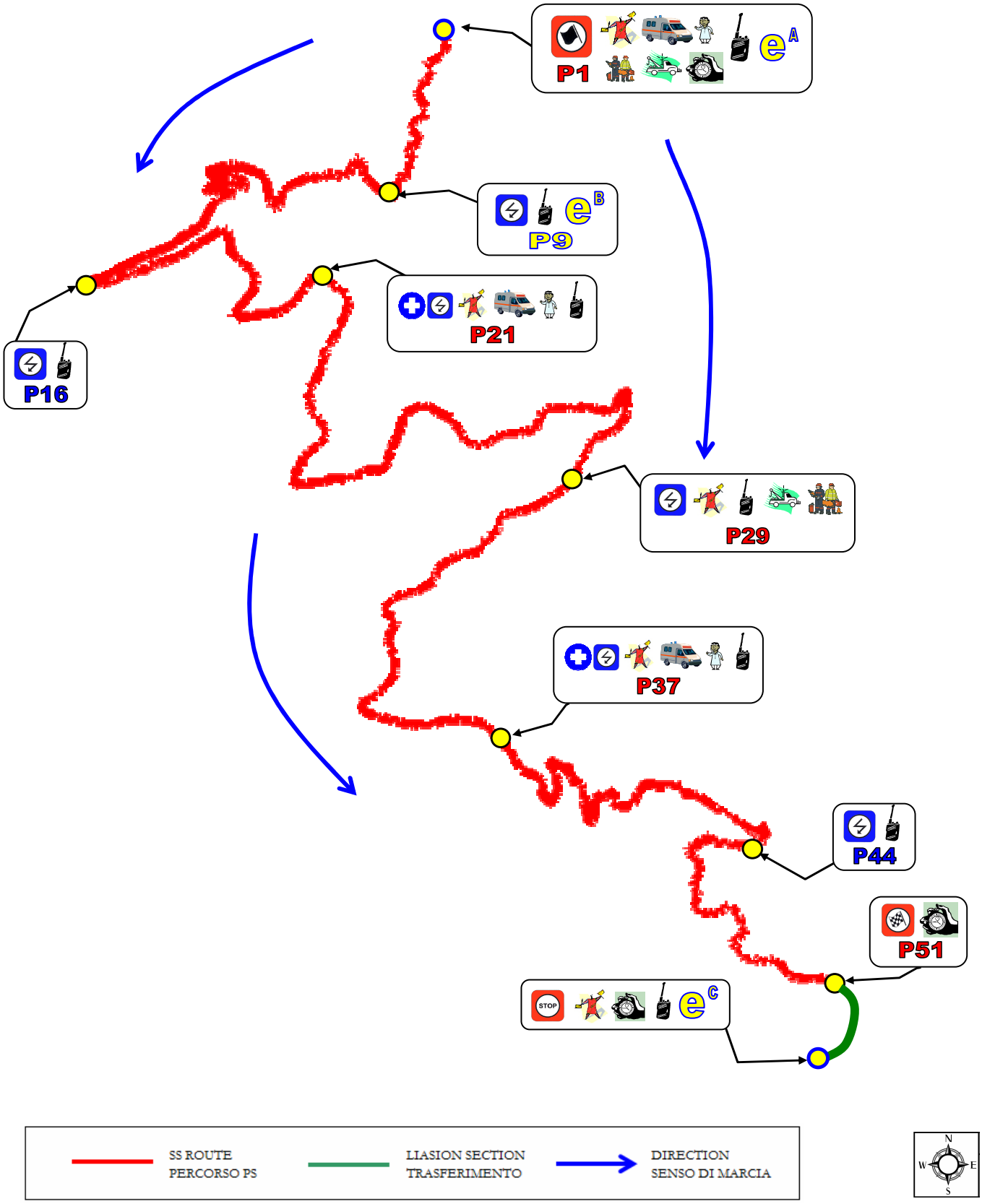

SS 5 MARCIANA MARINA-MARCIANA-CAMPO

Controls'position - Ubicazione dei controlli



NOTES:

ANTICUTS ON THE SPECIAL STAGE

km. 6,46	km. 11,95
km. 8,88	km. 12,04
km. 9,08	km. 12,47
km. 9,19	km. 12,57
km. 9,37	km. 12,98
km. 10,00	km. 15,09
km. 10,37	km. 15,50
km. 10,55	km. 17,59
km. 11,10	
km. 11,15	

ROAD SECTION SETTORE	TC 5 - MARCIANA MARINA	Km.	50,81	Allowed Time
17	TC 5A - CAPOLIVERI AUSTRALIA SERVICE PARK "D" IN	Average Media	35,04	1.27'

SS 5 MARCIANA MARINA-MARCIANA-CAMPO - KM. 18,34

Distance/Distanza Tot.	Distance/Distanza Par.	Direction/Direzione	POST. / REGR PS		Information/Informazioni	Regr. Dist.
0,00	0,00	1	P1 18,34		PS/SS 5 GPS 42°47.820' N 10°11.446' E	50,81
0,59	0,59	2	17,75			50,22
1,06	0,47	3	P9 17,28	!!!	P9 POGGIO MARCIANA ZANCA	49,75
4,29	3,23	4	P16 14,05	!!!	P16 POGGIO MARCIANA	46,52
6,46	2,17	5	P21 11,88	!!	P21 MARCIANA MARINA PORTOFERRAIO MARINA DI CAMPO	44,35

WITHOUT INDICATION , GO STRAIGHT ON - SENZA INDICAZIONI PROSEGUIRE DIRITTO

ROAD SECTION SETTORE	TC 5 - MARCIANA MARINA	Km.	50,81	Allowed Time
17	TC 5A - CAPOLIVERI AUSTRALIA SERVICE PARK "D" IN	Average Media	35,04	1.27'

SS 5 MARCIANA MARINA-MARCIANA-CAMPO - KM. 18,34

Distance/Distanza Tot.	Distance/Distanza Par.	Direction/Direzione	POST. / REGR PS		Information/Informazioni	Regr. Dist.
10,58	4,12	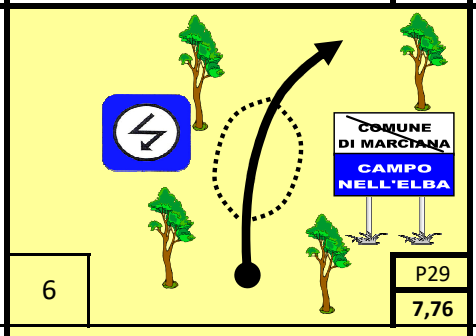 6	P29 7,76			40,23
13,70	3,12	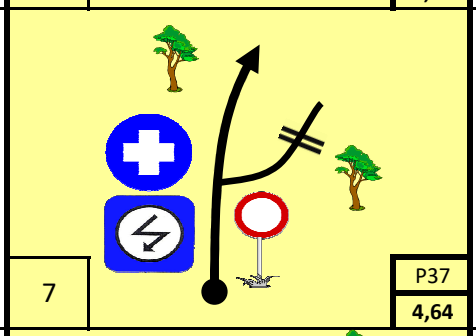 7	P37 4,64			37,11
16,17	2,47	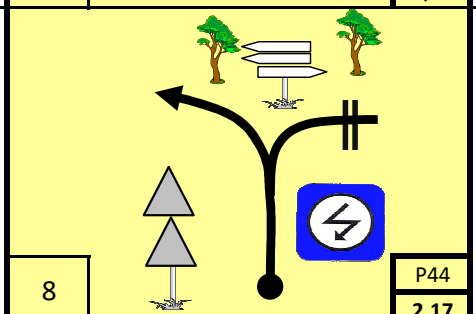 8	P44 2,17	!!	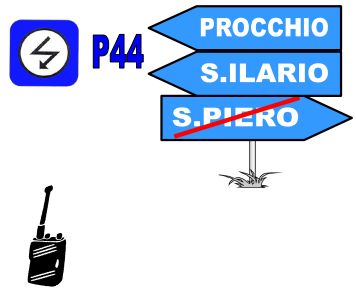	34,64
16,23	0,06	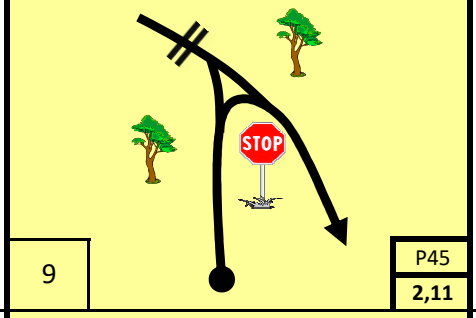 9	P45 2,11	!!!		34,58
17,23	1,00	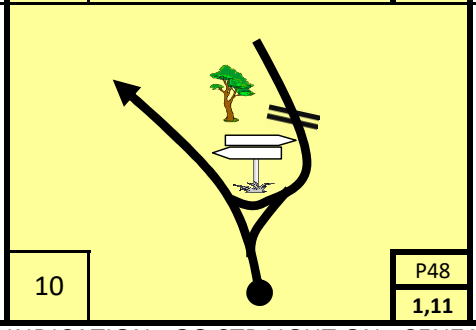 10	P48 1,11	!		33,58

WITHOUT INDICATION , GO STRAIGHT ON - SENZA INDICAZIONI PROSEGUIRE DIRITTO

ROAD SECTION SETTORE	TC 5 - MARCIANA MARINA	Km.	50,81	Allowed Time
17	TC 5A - CAPOLIVERI AUSTRALIA SERVICE PARK "D" IN	Average Media	35,04	1.27'

SS 5 MARCIANA MARINA-MARCIANA-CAMPO - KM. 18,34

Distance/Distanza Tot.	Distance/Distanza Par.	Direction/Direzione	POST. / REGR PS		Information/Informazioni	Regr. Dist.
18,34	1,11	11	P51 / 0,00	!	PS/SS 5 — GPS 42°45.158' N 10°12.953' E	32,47
18,55	0,21	12			STOP — PS/SS 5 — GPS 42°45.071' N 10°12.954' E	32,26
18,63	0,08	13		!		32,18
21,13	2,50	14		!!	MARINA DI CAMPO / AEROPORTO / PORTOFERRAIO / ~~MARCIANA~~	29,68
22,63	1,50	15			PROCCHIO / PORTOFERRAIO — Authorized filling station — Distributore carburante autorizzato	28,18

WITHOUT INDICATION , GO STRAIGHT ON - SENZA INDICAZIONI PROSEGUIRE DIRITTO

ROAD SECTION SETTORE	TC 5 - MARCIANA MARINA	Km.	50,81	Allowed Time
17	TC 5A - CAPOLIVERI AUSTRALIA SERVICE PARK "D" IN	Average Media	35,04	1.27'

Distance/Distanza Tot.	Distance/Distanza Par.	Direction/Direzione		Information/Informazioni	Dist. Regr.
23,93	1,30	16 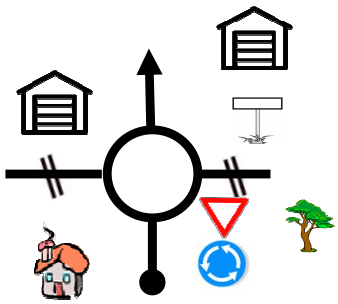	!		26,88
24,08	0,15	17 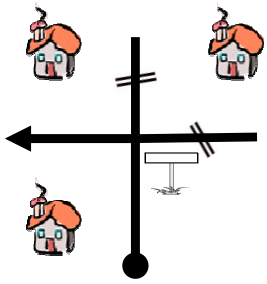			26,73
24,15	0,07	18 			26,66
25,25	1,10	19 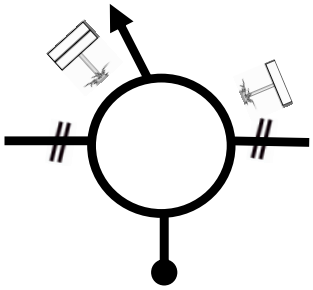	!!!		25,56
26,55	1,30	20 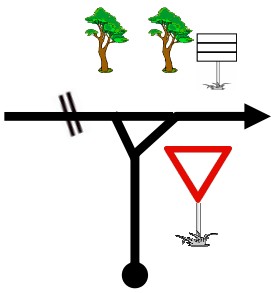	!		24,26

WITHOUT INDICATION , GO STRAIGHT ON - SENZA INDICAZIONI PROSEGUIRE DIRITTO

ROAD SECTION SETTORE	TC 5 - MARCIANA MARINA	Km.	50,81	Allowed Time
17	TC 5A - CAPOLIVERI AUSTRALIA SERVICE PARK "D" IN	Average Media	35,04	1.27'

Distance/Distanza Tot.	Distance/Distanza Par.	Direction/Direzione		Information/Informazioni	Regr. Dist.
29,45	2,90	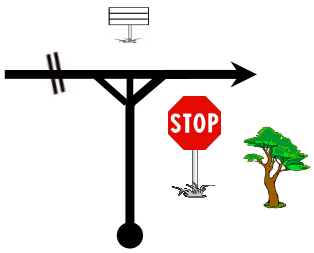 21	!		21,36
31,15	1,70	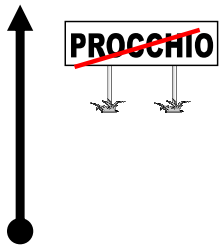 22			19,66
37,47	6,32	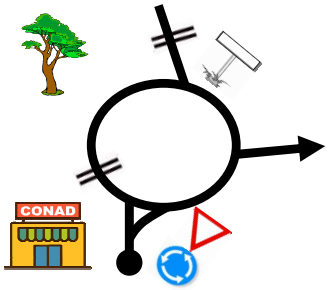 23	!		13,34
38,47	1,00	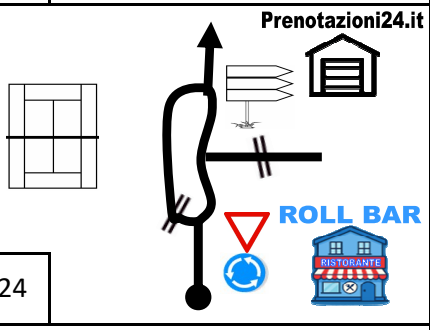 24	!!!	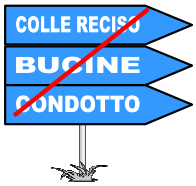	12,34
41,19	2,72	 25			9,62

WITHOUT INDICATION , GO STRAIGHT ON - SENZA INDICAZIONI PROSEGUIRE DIRITTO

ROAD SECTION SETTORE				Allowed Time
17	TC 5 - MARCIANA MARINA	Km.	50,81	1.27'
	TC 5A - CAPOLIVERI AUSTRALIA SERVICE PARK "D" IN	Average Media	35,04	

Distance/Distanza Tot.	Distance/Distanza Par.	Direction/Direzione		Information/Informazioni	Regr. Dist.
43,91	2,72	 26			6,90
47,16	3,25	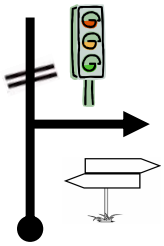 27	!		3,65
47,38	0,22	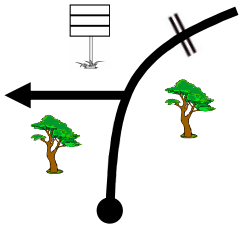 28	!!		3,43
49,08	1,70	29	!!		1,73
50,63	1,55	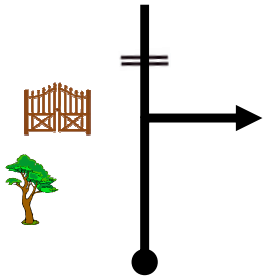 30	!!!		0,18

WITHOUT INDICATION , GO STRAIGHT ON - SENZA INDICAZIONI PROSEGUIRE DIRITTO

ROAD SECTION SETTORE				Allowed Time
17	TC 5 - MARCIANA MARINA	Km.	50,81	1.27'
	TC 5A - CAPOLIVERI AUSTRALIA SERVICE PARK "D" IN	Average Media	35,04	

Distance/Distanza Tot.	Distance/Distanza Par.	Direction/Direzione		Information/Informazioni	Regr. Dist.
50,68	0,05	31 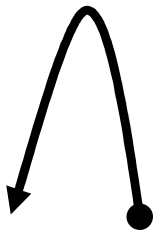			0,13
50,71	0,03	32 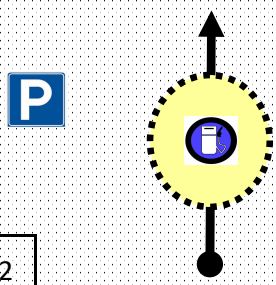		42° 44.909'N 10° 22.961'E	0,10
50,74	0,03	33 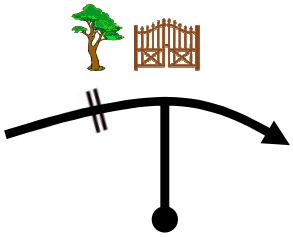	!!		0,07
50,78	0,04	34 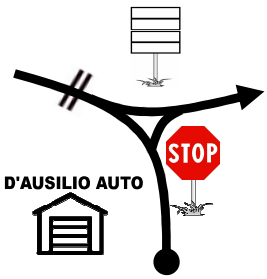	!!		0,03
50,81	0,03	35 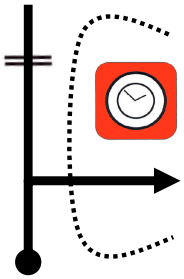		CO/TC 5A GPS 42°44.901' N 10°22.926' E SERVICE PARK "D" IN PARCO ASSISTENZA "D" IN	0,00

WITHOUT INDICATION , GO STRAIGHT ON - SENZA INDICAZIONI PROSEGUIRE DIRITTO

ROAD SECTION SETTORE	TC 5A - CAPOLIVERI AUSTRALIA SERVICE PARK "D" IN	Km.	Allowed Time
18	TC 5B - CAPOLIVERI AUSTRALIA SERVICE PARK "D" OUT	Average Media	45'

ROAD SECTION SETTORE	TC 5B - CAPOLIVERI AUSTRALIA SERVICE PARK "D" OUT	Km.	0,47	Allowed Time
19	TC 5C - CAPOLIVERI (END OF 1ST LEG)	Average Media	9,40	3'

Distance/Distanza Tot.	Distance/Distanza Par.	Direction/Direzione		Information/Informazioni	Regr. Dist.
0,00	0,00	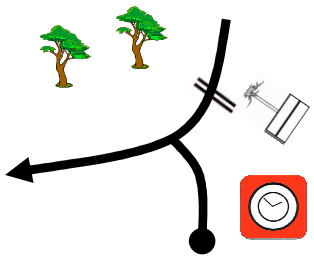 1		CO/TC 5B GPS 42°44.884' N 10°22.798' E SERVICE PARK "D" OUT PARCO ASSISTENZA "D" OUT 	0,47
0,24	0,24	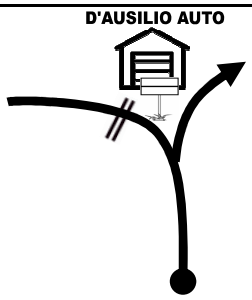 2	!!!		0,23
0,47	0,23	 3	!!!	CO/TC 5C GPS 42°44.797' N 10°22.888' E END OF LEG 2 FINE TAPPA 2 	0,00

WITHOUT INDICATION , GO STRAIGHT ON - SENZA INDICAZIONI PROSEGUIRE DIRITTO

XXXVII RALLYE ELBA STORICO
TROFEO LOCMAN ITALY

25/27 September 2025

Organised by

Qualifying round for

ROAD-BOOK
3RD LEG - 3A TAPPA

NOTES

ROAD SECTION SETTORE	TC 5D - CAPOLIVERI (START LEG 2)	Km.	0,45	Allowed Time
20	TC 5E - CAPOLIVERI AUSTRALIA SERVICE PARK "E" IN	Average Media	4,50	6'

Distance/Distanza Tot.	Distance/Distanza Par.	Direction/Direzione		Information/Informazioni	Regr. Dist.
0,00	0,00	1 		START OF LEG 3 PARTENZA TAPPA 3	0,45
0,23	0,23	2 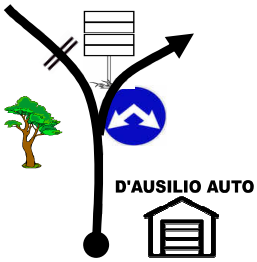	!!		0,22
0,27	0,04	3 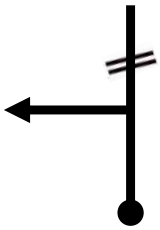	!		0,18
0,32	0,05	4 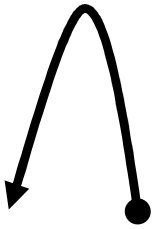			0,13
0,35	0,03	5 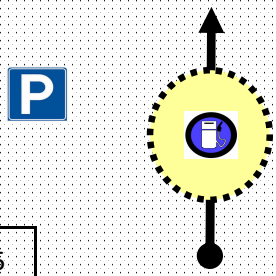		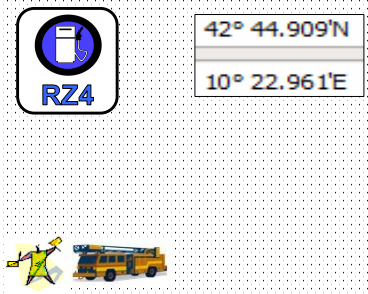	0,10

WITHOUT INDICATION , GO STRAIGHT ON - SENZA INDICAZIONI PROSEGUIRE DIRITTO

ROAD SECTION SETTORE				Allowed Time
20	TC 5D - CAPOLIVERI (START LEG 2)	Km.	0,45	6'
	TC 5E - CAPOLIVERI AUSTRALIA SERVICE PARK "E" IN	Average Media	4,50	

Distance/Distanza Tot.	Distance/Distanza Par.	Direction/Direzione		Information/Informazioni	Regr. Dist.
0,38	0,03	 6	!!		0,07
0,42	0,04	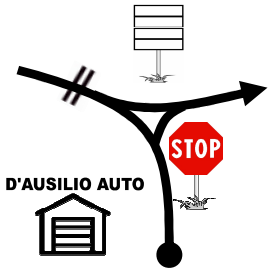 7	!!		0,03
0,45	0,03	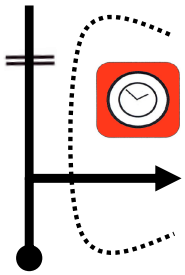 8		CO/TC 5E GPS 42°44.901' N 10°22.926' E SERVICE PARK "E" IN PARCO ASSISTENZA "E" IN	0,00

WITHOUT INDICATION , GO STRAIGHT ON - SENZA INDICAZIONI PROSEGUIRE DIRITTO

ROAD SECTION SETTORE	TC 5E - CAPOLIVERI AUSTRALIA SERVICE PARK "E" IN	Km.	Allowed Time
21	TC 5F - CAPOLIVERI AUSTRALIA SERVICE PARK "E" OUT	Average Media	15'

ROAD SECTION SETTORE				Allowed Time
22	TC 5F - CAPOLIVERI AUSTRALIA SERVICE PARK "E" OUT	Km.	1,07	5'
	TC 6 - CAPOLIVERI VIALE ITALIA	Average Media	12,84	

Distance/Distanza Tot.	Distance/Distanza Par.	Direction/Direzione		Information/Informazioni	Regr. Dist.
0,00	0,00	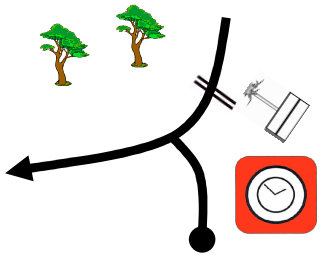 1			1,07
0,24	0,24	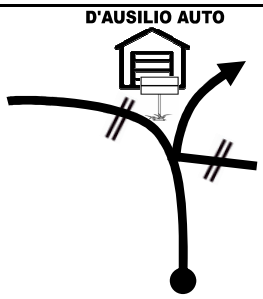 2	!!!		0,83
0,87	0,63	3	!		0,20
1,00	0,13	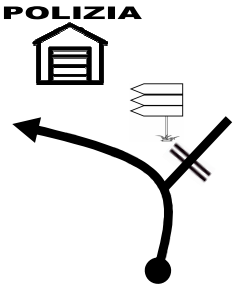 4	!		0,07
1,04	0,04	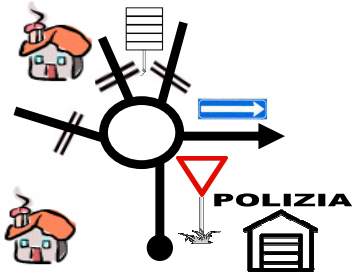 5	!!		0,03

WITHOUT INDICATION , GO STRAIGHT ON - SENZA INDICAZIONI PROSEGUIRE DIRITTO

ROAD SECTION SETTORE			Allowed Time
	TC 5F - CAPOLIVERI AUSTRALIA SERVICE PARK "E" OUT	Km. 1,07	
22	TC 6 - CAPOLIVERI VIALE ITALIA	Average Media 12,84	5'

Distance/Distanza Tot.	Distance/Distanza Par.	Direction/Direzione		Information/Informazioni	Regr. Dist.
1,07	0,03	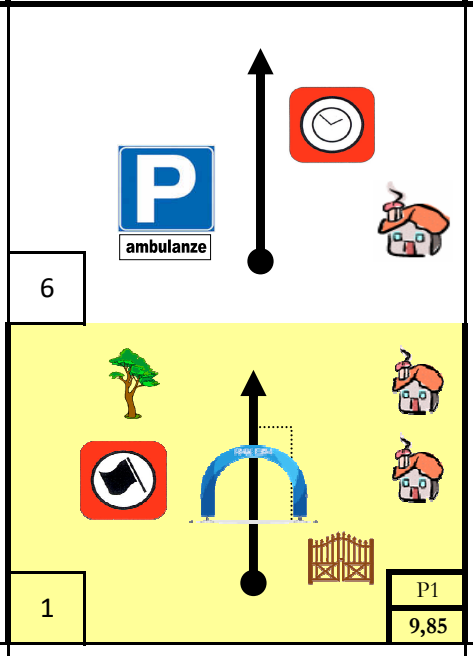		CO/TC 6 GPS 42°44.578' N 10°22.816' E ALTERNATIVE ROUTE AT PAGE 164 PERCORSO ALTERNATIVO A PAG. 164 PS/SS 6 GPS 42°44.583' N 10°22.773' E	0,00
	0,05				

WITHOUT INDICATION , GO STRAIGHT ON - SENZA INDICAZIONI PROSEGUIRE DIRITTO

PS 6 INNAMORATA - "ANNA PUCCINI"

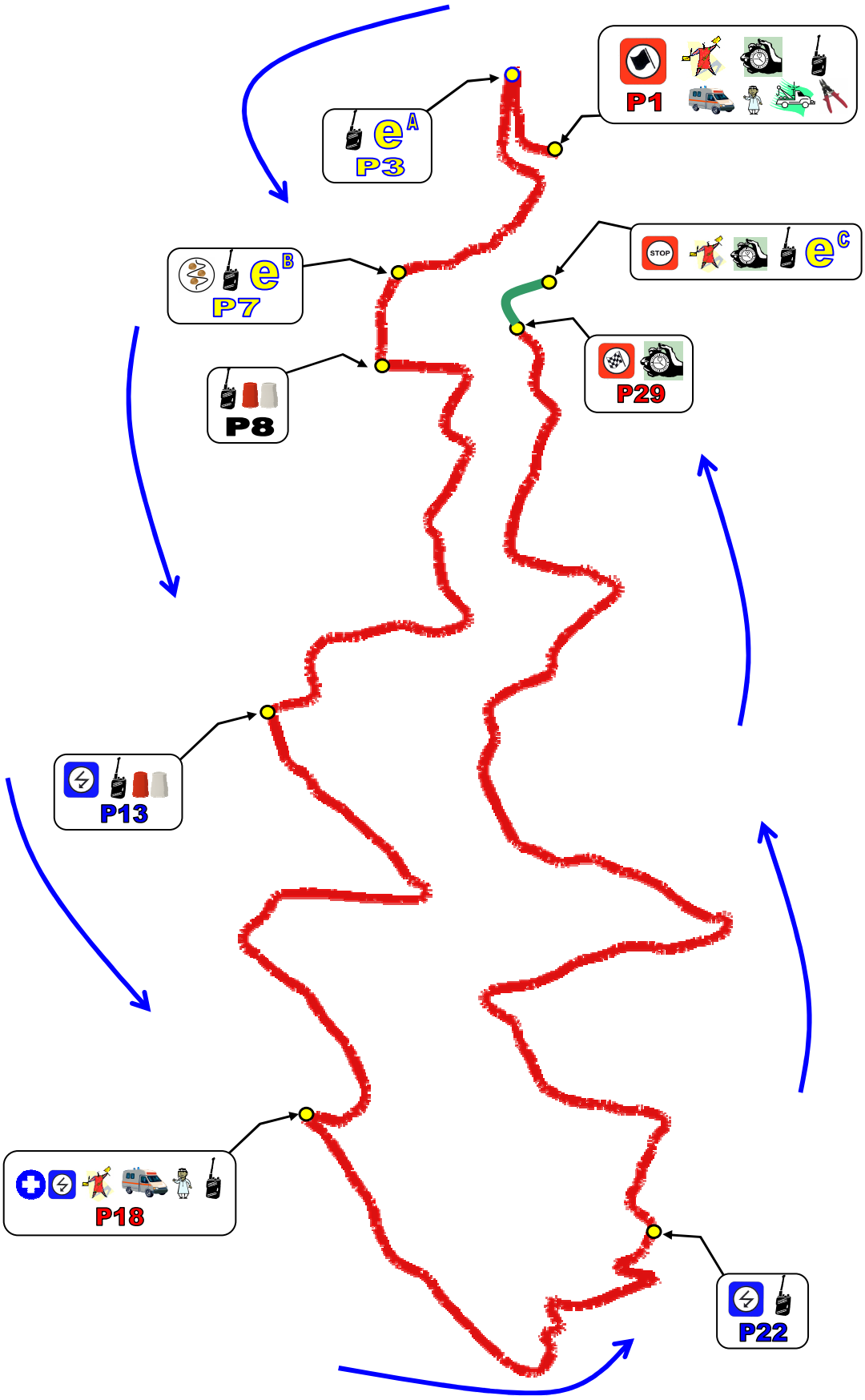

SS ROUTE
PERCORSO PS

LIASION SECTION
TRASFERIMENTO

DIRECTION
SENSO DI MARCIA

SS 6 - INNAMORATA "ANNA PUCCINI"

Controls'position - Ubicazione dei controlli



NOTES:

ROAD SECTION SETTORE	TC 6 - CAPOLIVERI VIALE ITALIA	Km.	25,50	Allowed Time
23	TC 7 - PADRETERNO	Average Media	27,32	56'

SS 6 INNAMORATA "ANNA PUCCINI" KM. 9,85

Distance/Distanza Tot.	Distance/Distanza Par.	Direction/Direzione	POST. / REGR PS		Information/Informazioni	Regr. Dist.
0,00	0,00	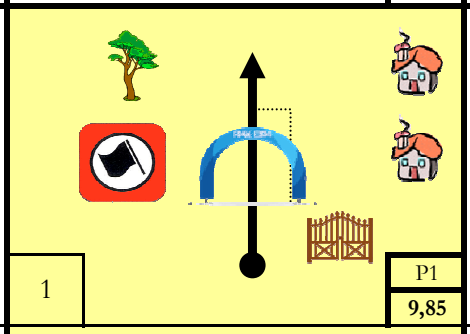	P1 / 9,85			25,50
0,26	0,26		P3 / 9,59		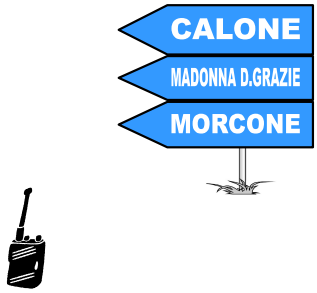	25,24
1,01	0,75		P7 / 8,84	!		24,49
1,24	0,23	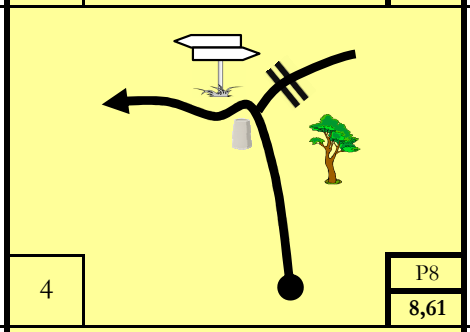	P8 / 8,61		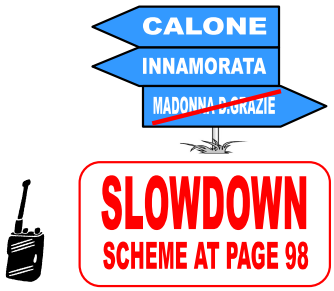	24,26
2,75	1,51	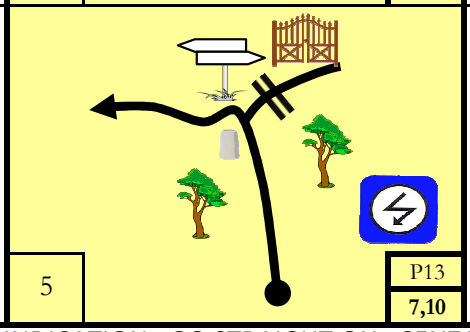	P13 / 7,10		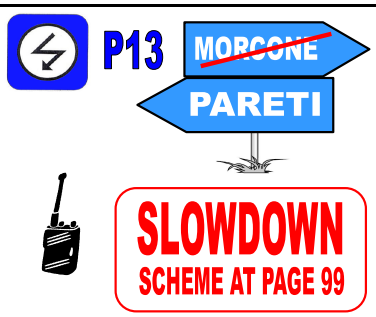	22,75

WITHOUT INDICATION , GO STRAIGHT ON - SENZA INDICAZIONI PROSEGUIRE DIRITTO

ROAD SECTION SETTORE	TC 6 - CAPOLIVERI VIALE ITALIA	Km.	25,50	Allowed Time
23	TC 7 - PADRETERNO	Average Media	27,32	56'

SS 6 INNAMORATA "ANNA PUCCINI" KM. 9,85

BOX 3 - KM. 1,01



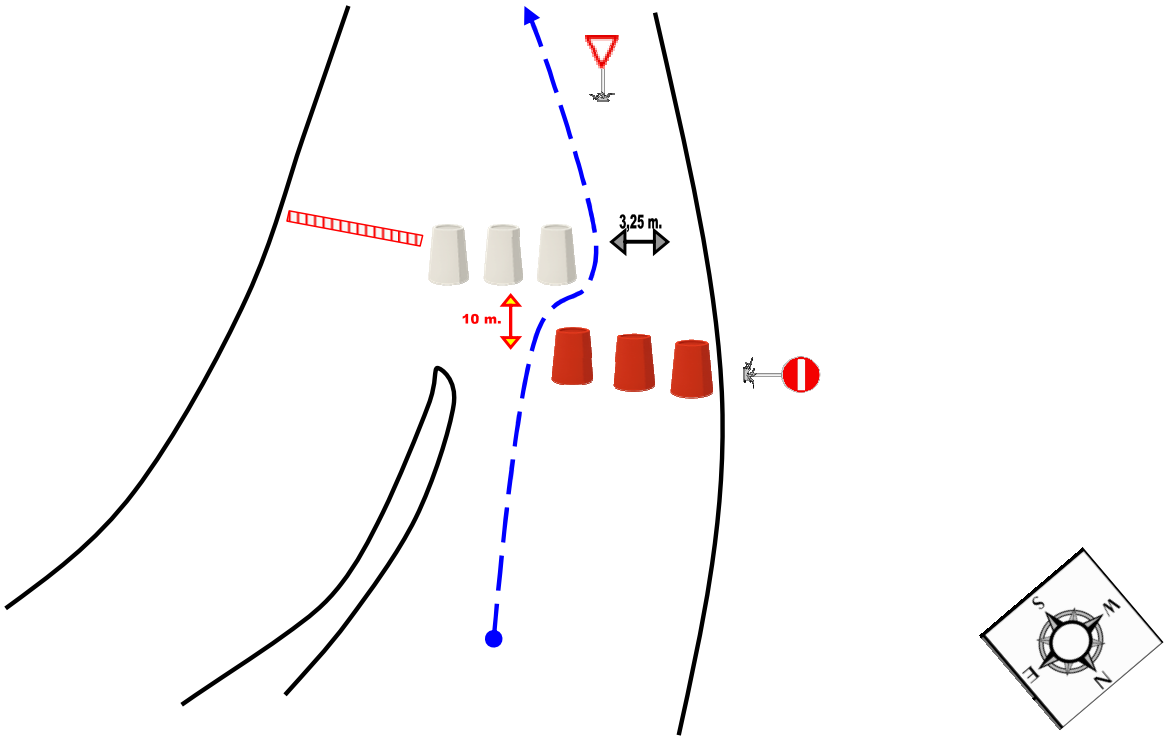

ROAD SECTION SETTORE	TC 6 - CAPOLIVERI VIALE ITALIA	Km.	25,50	Allowed Time
23	TC 7 - PADRETERNO	Average Media	27,32	56'

SS 6 INNAMORATA "ANNA PUCCINI" KM. 9,85

BOX 4 - KM. 1,24

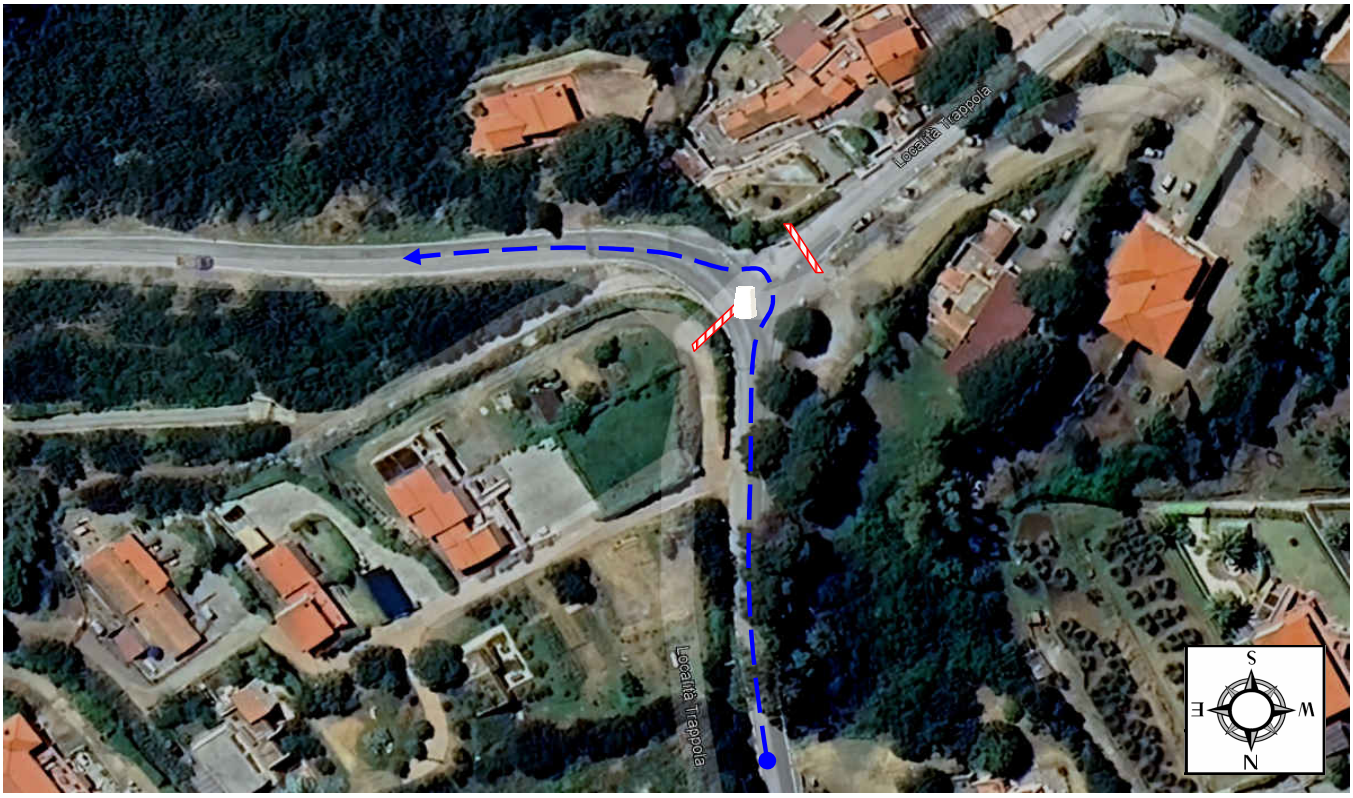

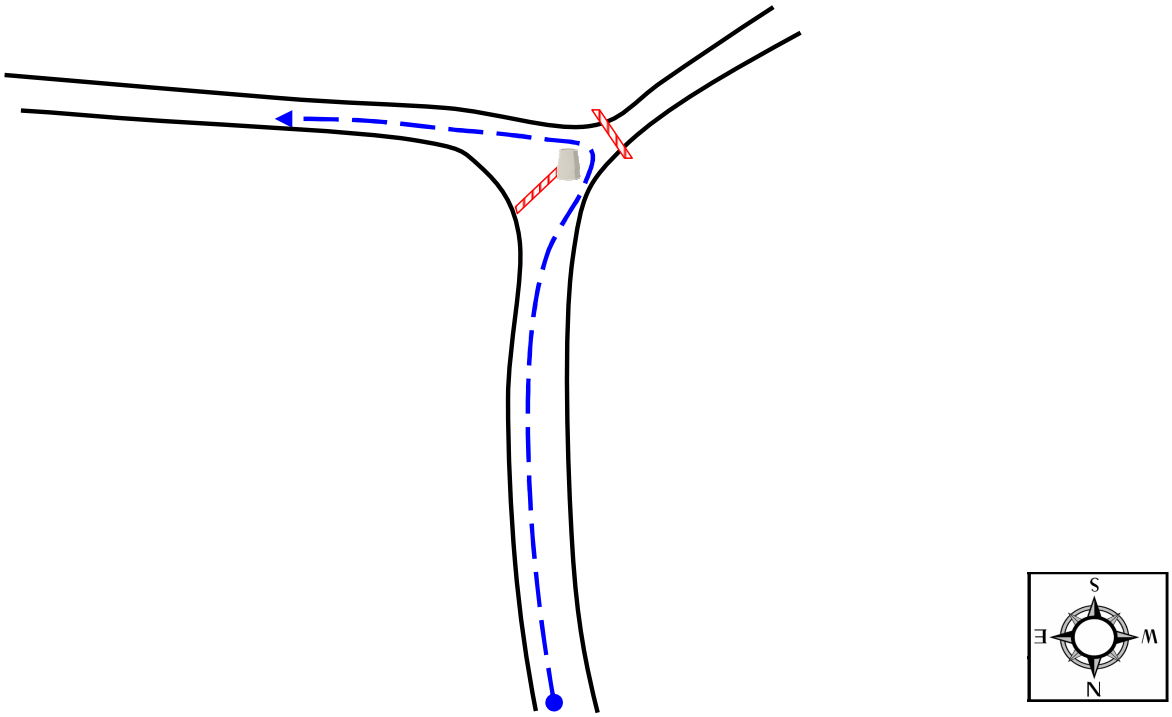

ROAD SECTION SETTORE	TC 6 - CAPOLIVERI VIALE ITALIA	Km.	25,50	Allowed Time
23	TC 7 - PADRETERNO	Average Media	27,32	56'

SS 6 INNAMORATA "ANNA PUCCINI" KM. 9,85

BOX 5 - KM. 2,75

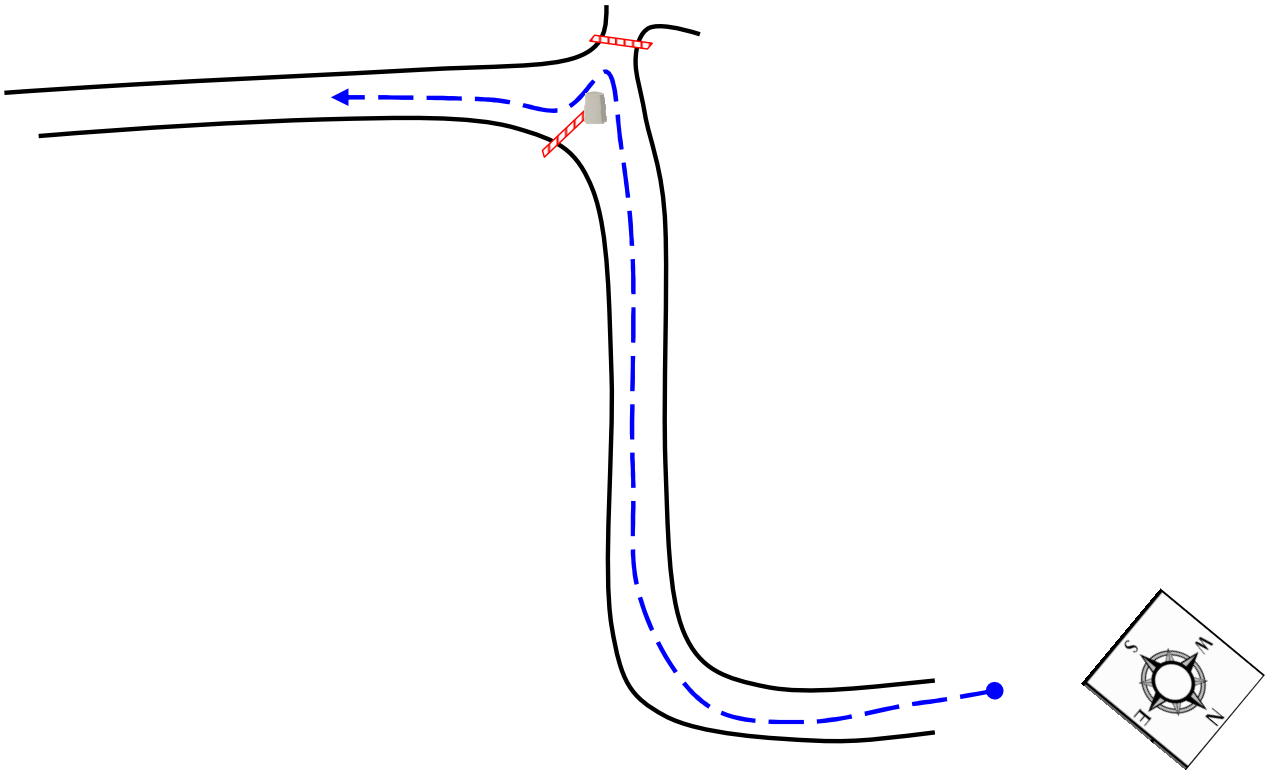

ROAD SECTION SETTORE	TC 6 - CAPOLIVERI VIALE ITALIA	Km.	25,50	Allowed Time
23	TC 7 - PADRETERNO	Average Media	27,32	56'

SS 6 INNAMORATA "ANNA PUCCINI" KM. 9,85

Distance/Distanza Tot.	Distance/Distanza Par.	Direction/Direzione	POST. / REGR PS		Information/Informazioni	Regr. Dist.
2,94	0,19	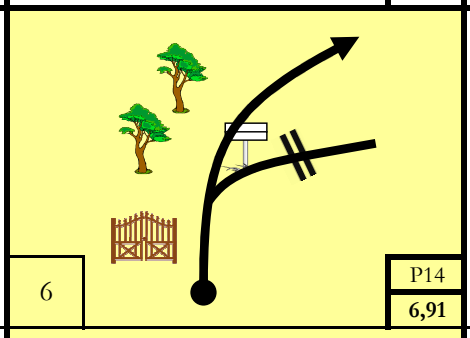	6 / P14 / 6,91			22,56
3,85	0,91	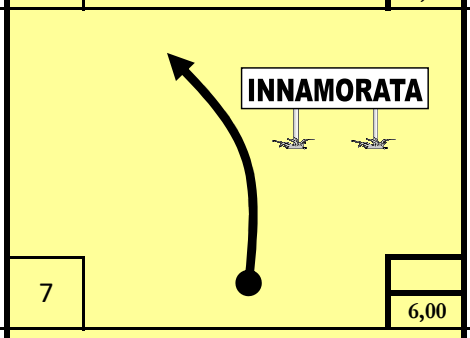	7 / 6,00			21,65
4,41	0,56	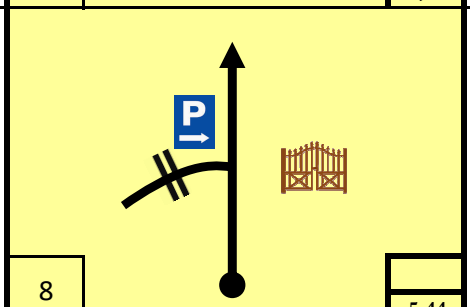	8 / 5,44	!		21,09
4,47	0,06	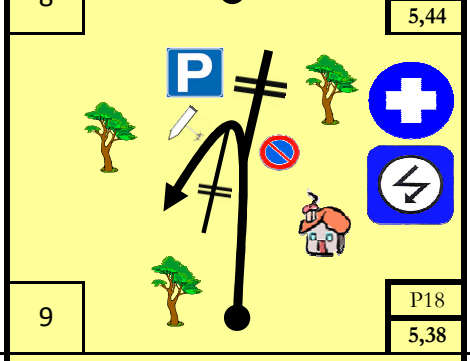	9 / P18 / 5,38	!!!		21,03
6,04	1,57	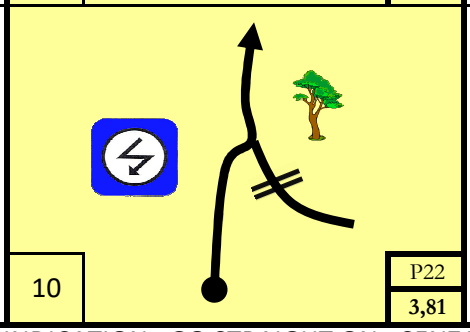	10 / P22 / 3,81	!		19,46

WITHOUT INDICATION , GO STRAIGHT ON - SENZA INDICAZIONI PROSEGUIRE DIRITTO

ROAD SECTION SETTORE	TC 6 - CAPOLIVERI VIALE ITALIA	Km.	25,50	Allowed Time
23	TC 7 - PADRETERNO	Average Media	27,32	56'

SS 6 INNAMORATA "ANNA PUCCINI" KM. 9,85

Distance/Distanza Tot.	Distance/Distanza Par.	Direction/Direzione	POST. / REGR PS		Information/Informazioni	Regr. Dist.
8,93	2,89	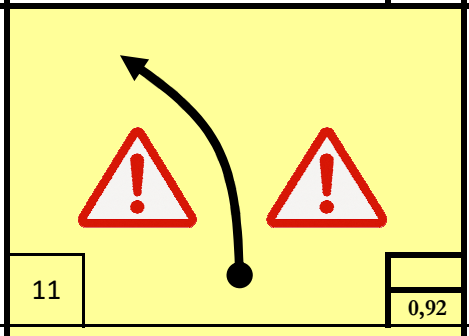 11	0,92		CAUTION FARE ATTENZIONE! LANDSLIDE ON THE LEFT FRANA A SINISTRA	16,57
9,85	0,92	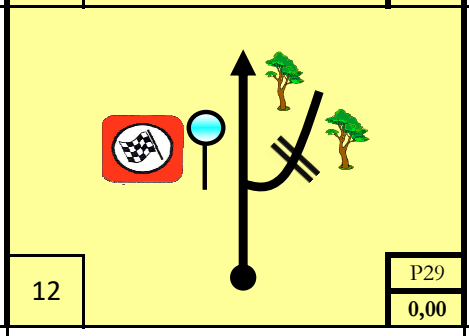 12	P29 0,00		PS/SS 6 GPS 42°43.385' N 10°23.071' E	15,65
10,06	0,21	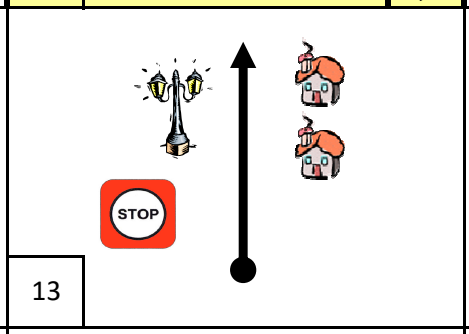 13			PS/SS 6 GPS 42°43.496' N 10°22.907' E	15,44
10,29	0,23	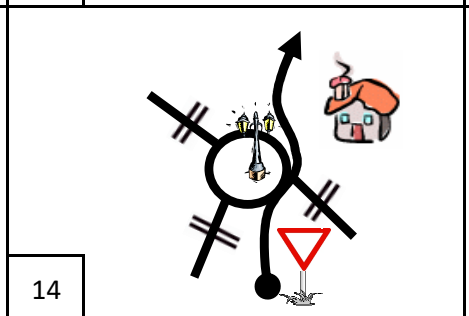 14		!!	CAPO PERLA / STRACCOLIGNO / RIPE ALTE	15,21
10,35	0,06	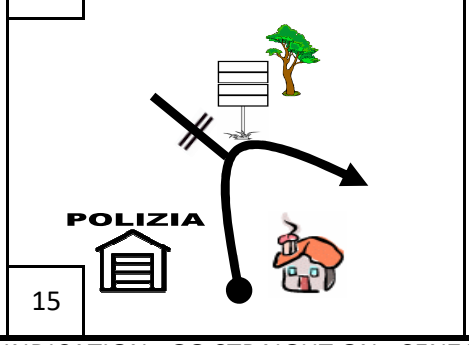 15			STRACCOLIGNO / CAPO PERLA / CALANUOVA	15,15

WITHOUT INDICATION , GO STRAIGHT ON - SENZA INDICAZIONI PROSEGUIRE DIRITTO

ROAD SECTION SETTORE				Allowed Time
23	TC 6 - CAPOLIVERI VIALE ITALIA	Km.	25,50	56'
	TC 7 - PADRETERNO	Average Media	27,32	

Distance/Distanza Tot.	Distance/Distanza Par.	Direction/Direzione		Information/Informazioni	Regr. Dist.
10,49	0,14	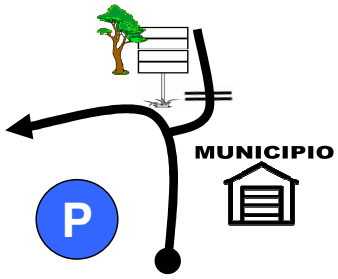 16			15,01
11,12	0,63	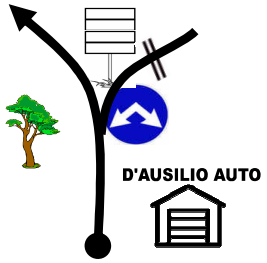 17			14,38
11,57	0,45	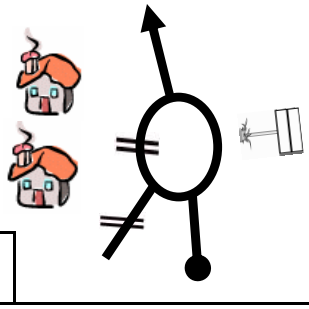 18			13,93
14,54	2,97	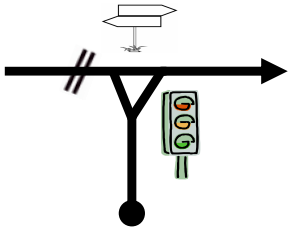 19	!		10,96
16,23	1,69	 20			9,27

WITHOUT INDICATION , GO STRAIGHT ON - SENZA INDICAZIONI PROSEGUIRE DIRITTO

ROAD SECTION SETTORE				Allowed Time
23	TC 6 - CAPOLIVERI VIALE ITALIA	Km.	25,50	56'
	TC 7 - PADRETERNO	Average Media	27,32	

Distance/Distanza Tot.	Distance/Distanza Par.	Direction/Direzione		Information/Informazioni	Regr. Dist.
16,55	0,32	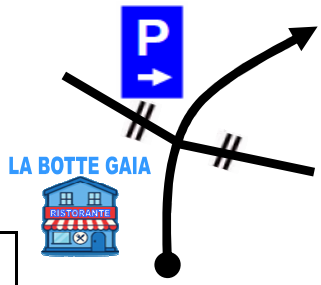 21			8,95
24,77	8,22	22			0,73
25,10	0,33	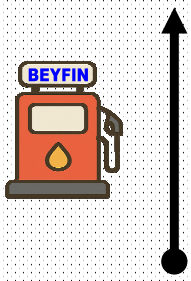 23		Authorized filling station Distributore carburante autorizzato	0,40
25,32	0,22	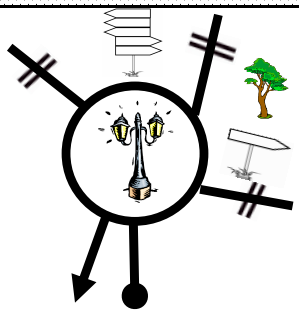 24	!!!		0,18
25,50	0,18	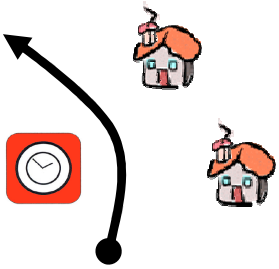 25		CO/TC 7 GPS 42°48.592' N 10°24.079' E ALTERNATIVE ROUTE AT PAGE 165 PERCORSO ALTERNATIVO A PAG. 165	0,00

WITHOUT INDICATION , GO STRAIGHT ON - SENZA INDICAZIONI PROSEGUIRE DIRITTO

SS 7 VOLTERRAIO-CAVO

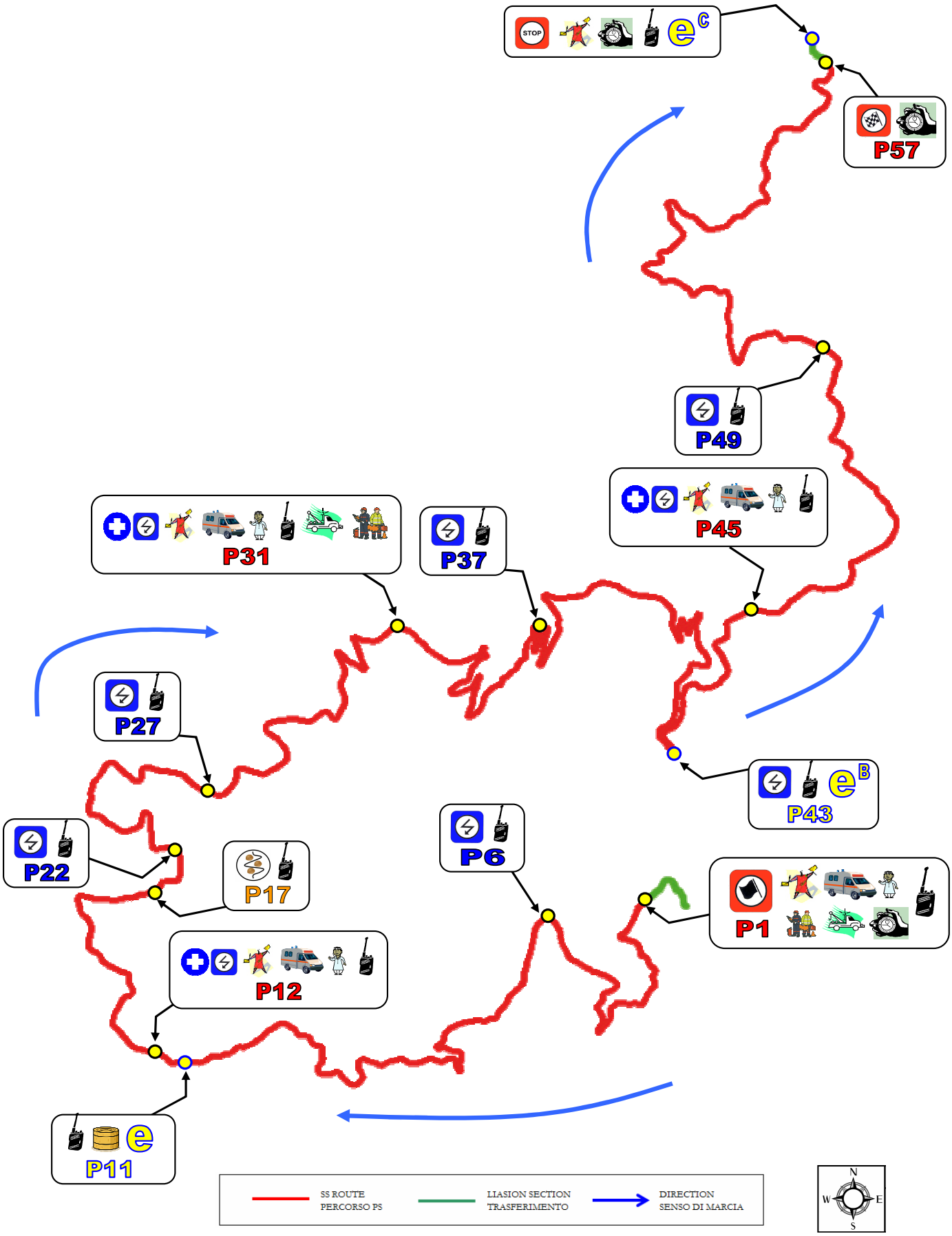

SS 7 - VOLTERRAIO-CAVO

Controls'position - Ubicazione dei controlli



NOTES:

ANTICUTS ON THE SPECIAL STAGE

Km 11,30

Km 13,58

km. 13,68

km. 13,85

km. 14,73

km. 14,97

km. 16,40

km. 16,55

km. 18,02

km. 18,25

ROAD SECTION SETTORE	TC 7 - PADRETERNO	Km.	47,36	Allowed Time
24	TC 7A - PORTO AZZURRO (REGROUPMENT 3 IN)	Average Media	31,58	1.30'

SS 7 VOLTERRAIO-CAVO KM. 26,94

Distance/Distanza Tot.	Distance/Distanza Par.	Direction/Direzione	POST. / REGR PS		Information/Informazioni	Regr. Dist.
0,00	0,00	1	P1 / 26,94		PS/SS 7 — GPS 42°48.571' N 10°24.047' E	47,36
2,27	2,27	2	P6 / 24,67		P6	45,09
6,05	3,78	3	P11 / 20,89	!!	BAGNAIA / PORTOFERRAIO — SLOWDOWN SCHEME AT PAGE 107	41,31
6,24	0,19	4	P12 / 20,70		ROSSELBA LE PALME — P12	41,12
7,89	1,65	5	P17 / 19,05	!!!	P17 — CHICANE SCHEME AT PAGE 108	39,47

WITHOUT INDICATION , GO STRAIGHT ON - SENZA INDICAZIONI PROSEGUIRE DIRITTO

ROAD SECTION SETTORE	TC 7 - PADRETERNO	Km.	47,36	Allowed Time
24	TC 7A - PORTO AZZURRO (REGROUPMENT 3 IN)	Average Media	31,58	1.30'

SS 7 VOLTERRAIO-CAVO KM. 26,94

BOX 3 - KM. 6,05

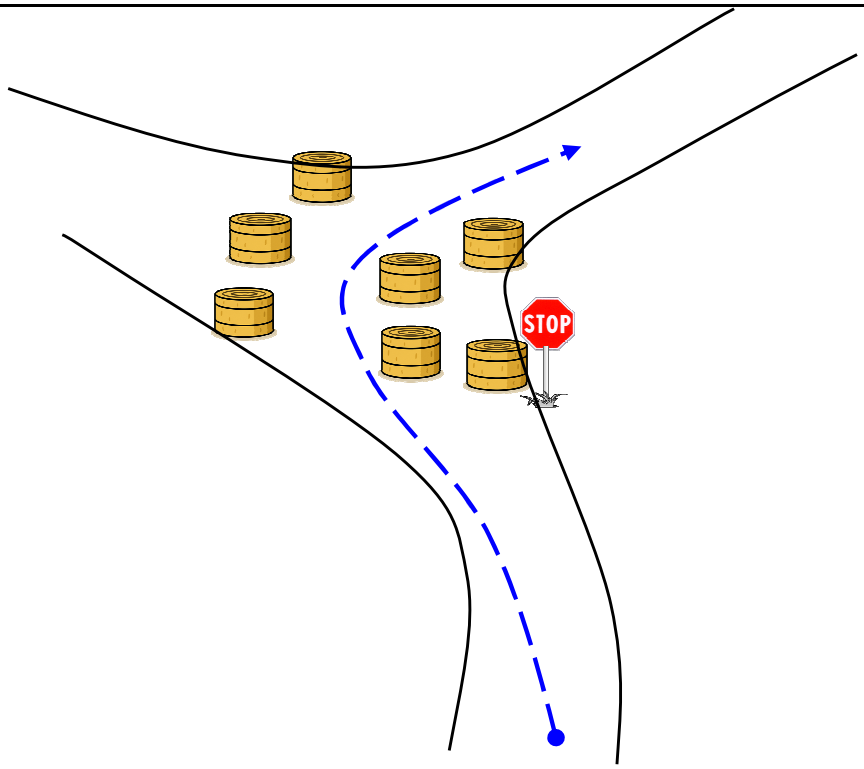

ROAD SECTION SETTORE	TC 7 - PADRETERNO	Km.	47,36	Allowed Time
24	TC 7A - PORTO AZZURRO (REGROUPMENT 3 IN)	Average Media	31,58	1.30'

SS 7 VOLTERRAIO-CAVO KM. 26,94

BOX 5 - KM. 7,89

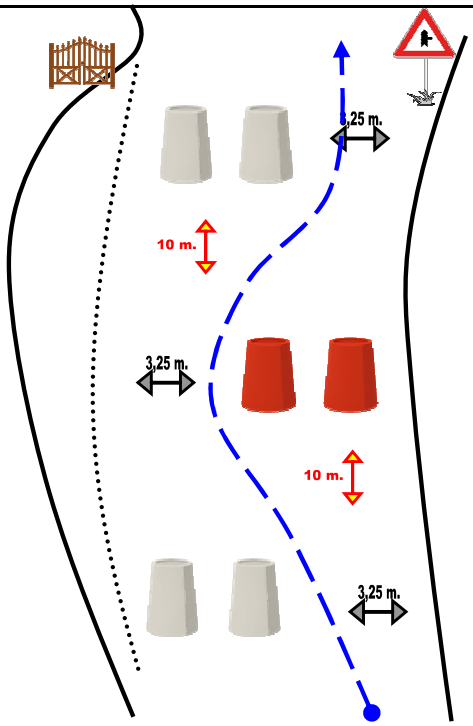

ROAD SECTION SETTORE	TC 7 - PADRETERNO	Km.	47,36	Allowed Time
24	TC 7A - PORTO AZZURRO (REGROUPMENT 3 IN)	Average Media	31,58	1.30'

SS 7 VOLTERRAIO-CAVO KM. 26,94

Distance/Distanza Tot.	Distance/Distanza Par.	Direction/Direzione	POST. / REGR PS		Information/Informazioni	Regr. Dist.
8,06	0,17	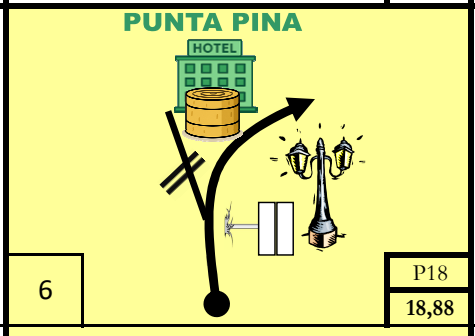	P18 18,88	!	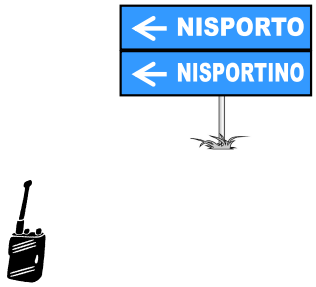	39,30
8,27	0,21	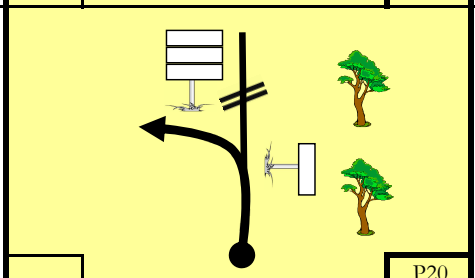	P20 18,67	!		39,09
8,46	0,19	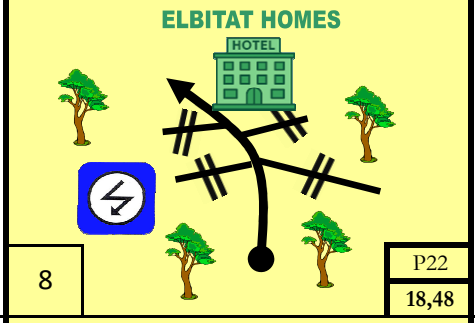	P22 18,48	!	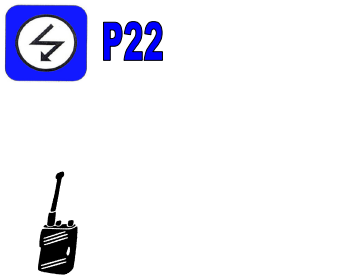	38,90
9,35	0,89	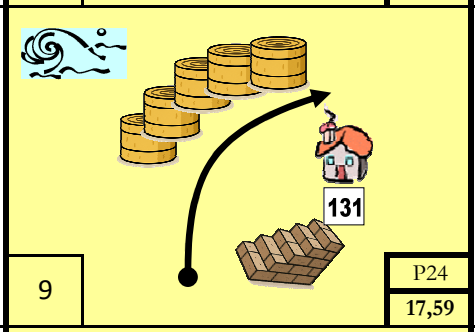	P24 17,59	! ! !		38,01
10,87	1,52	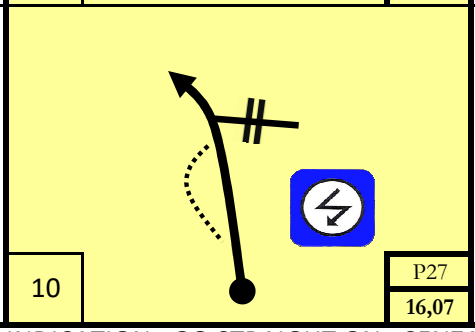	P27 16,07			36,49

WITHOUT INDICATION , GO STRAIGHT ON - SENZA INDICAZIONI PROSEGUIRE DIRITTO

ROAD SECTION SETTORE	TC 7 - PADRETERNO	Km.	47,36	Allowed Time
24	TC 7A - PORTO AZZURRO (REGROUPMENT 3 IN)	Average Media	31,58	1.30'

SS 7 VOLTERRAIO-CAVO KM. 26,94

Distance/Distanza Tot.	Distance/Distanza Par.	Direction/Direzione	POST. / REGR PS		Information/Informazioni	Regr. Dist.
12,72	1,85	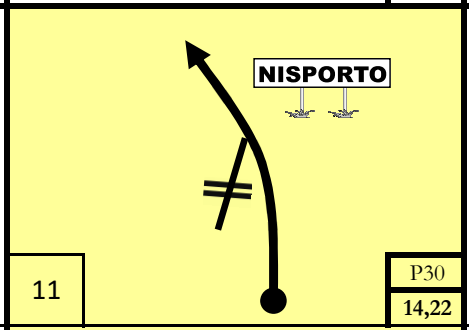 11	P30 14,22			34,64
12,96	0,24	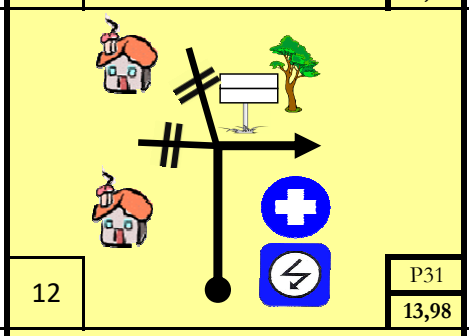 12	P31 13,98	!!		34,40
15,51	2,55	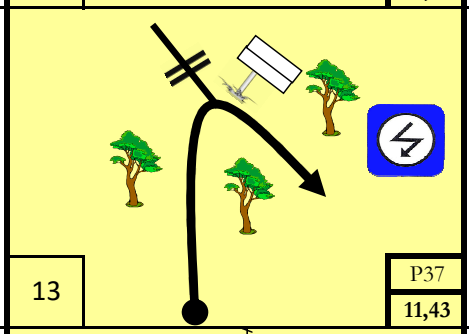 13	P37 11,43		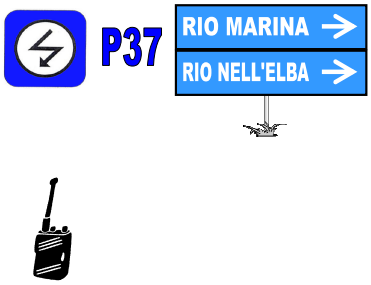	31,85
18,90	3,39	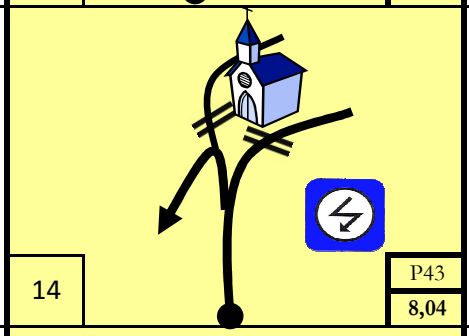 14	P43 8,04	!!		28,46
20,13	1,23	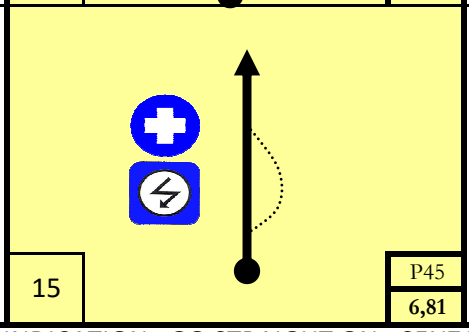 15	P45 6,81			27,23

WITHOUT INDICATION , GO STRAIGHT ON - SENZA INDICAZIONI PROSEGUIRE DIRITTO

ROAD SECTION SETTORE	TC 7 - PADRETERNO	Km.	47,36	Allowed Time
24	TC 7A - PORTO AZZURRO (REGROUPMENT 3 IN)	Average Media	31,58	1.30'

SS 7 VOLTERRAIO-CAVO KM. 26,94

Distance/Distanza Tot.	Distance/Distanza Par.	Direction/Direzione	POST. / REGR PS		Information/Informazioni	Regr. Dist.
20,71	0,58	 16	P46 6,23		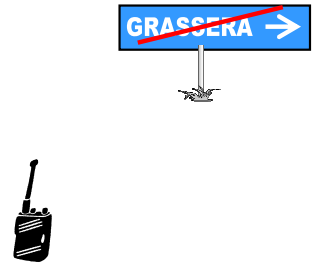	26,65
22,55	1,84	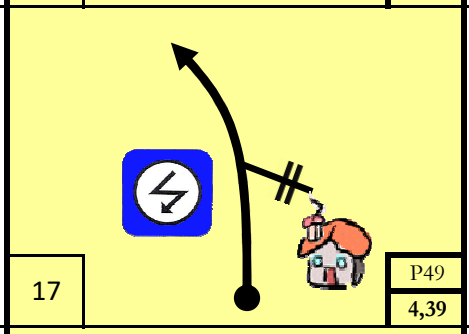 17	P49 4,39			24,81
26,94	4,39	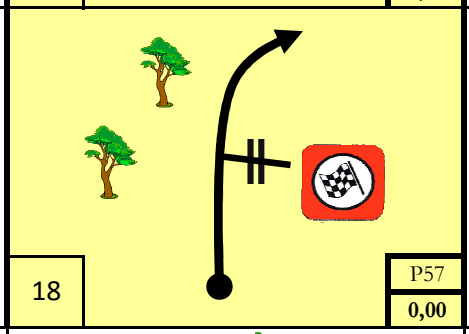 18	P57 0,00			20,42
27,14	0,20	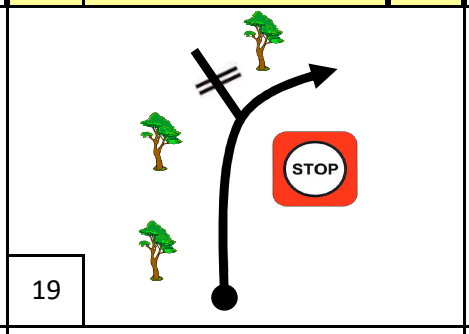 19				20,22
27,94	0,80	 20		!		19,42

WITHOUT INDICATION , GO STRAIGHT ON - SENZA INDICAZIONI PROSEGUIRE DIRITTO

ROAD SECTION SETTORE	TC 7 - PADRETERNO	Km.	47,36	Allowed Time
24	TC 7A - PORTO AZZURRO (REGROUPMENT 3 IN)	Average Media	31,58	1.30'

Distance/Distanza Tot.	Distance/Distanza Par.	Direction/Direzione		Information/Informazioni	Regr. Dist.
28,09	0,15	 21	!		19,27
28,35	0,26	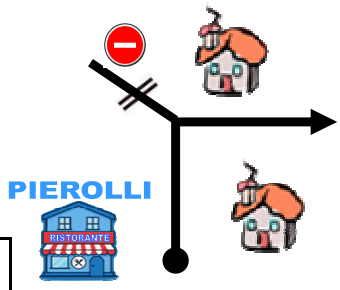 22	!		19,01
28,95	0,60	 23			18,41
35,35	6,40	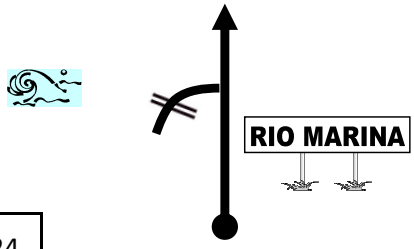 24			12,01
38,45	3,10	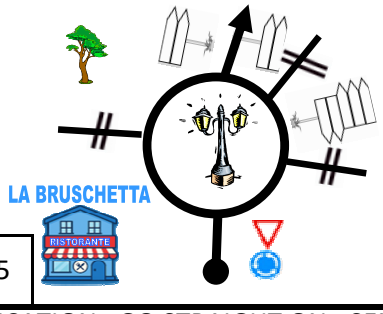 25	!!!		8,91

WITHOUT INDICATION , GO STRAIGHT ON - SENZA INDICAZIONI PROSEGUIRE DIRITTO

ROAD SECTION SETTORE	TC 7 - PADRETERNO	Km.	47,36	Allowed Time
24	TC 7A - PORTO AZZURRO (REGROUPMENT 3 IN)	Average Media	31,58	1.30'

Distance/Distanza Tot.	Distance/Distanza Par.	Direction/Direzione		Information/Informazioni	Regr. Dist.
38,72	0,27	26 		Authorized filling station Distributore carburante autorizzato	8,64
41,35	2,63	27			6,01
46,25	4,90	28 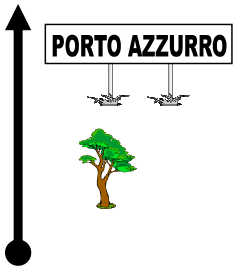			1,11
46,53	0,28	29 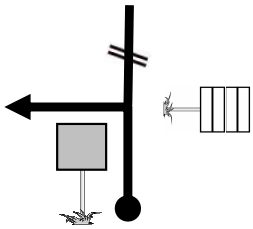	!!		0,83
46,98	0,45	30 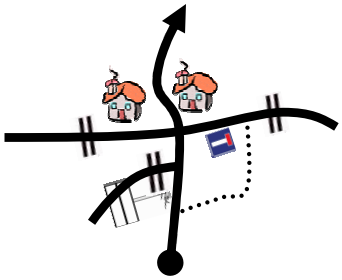	!		0,38

WITHOUT INDICATION , GO STRAIGHT ON - SENZA INDICAZIONI PROSEGUIRE DIRITTO

ROAD SECTION SETTORE	TC 7 - PADRETERNO	Km.	47,36	Allowed Time
24	TC 7A - PORTO AZZURRO (REGROUPMENT 3 IN)	Average Media	31,58	1.30'

Distance/Distanza Tot.	Distance/Distanza Par.	Direction/Direzione		Information/Informazioni	Regr. Dist.
47,11	0,13	 31	!!!	Road closed, open for the race only Strada chiusa, aperta solo per la gara	0,25
47,36	0,25	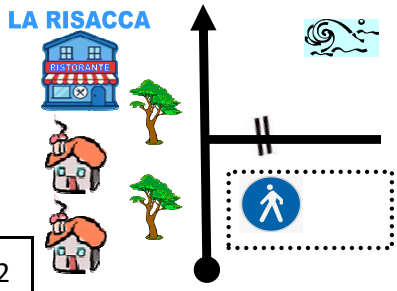 32		CO/TC 7A GPS 42°45.922' N 10°23.895' E REGROUPMENT 3 IN RIORDINAMENTO 3 IN 	0,00

WITHOUT INDICATION , GO STRAIGHT ON - SENZA INDICAZIONI PROSEGUIRE DIRITTO

ROAD SECTION SETTORE			Allowed Time
25	TC 7A - PORTO AZZURRO (REGROUPMENT 3 IN)		45'
	TC 7B - PORTO AZZURRO (REGROUPMENT 3 OUT)		

Distance/Distanza Tot.	Distance/Distanza Par.	Direction/Direzione		Information/Informazioni	Regr. Dist.
0,00	0,00	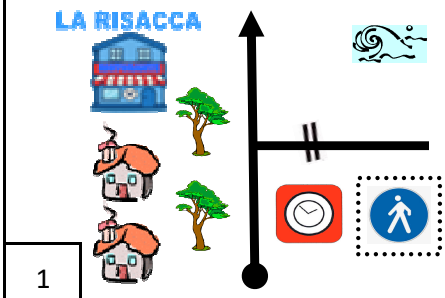 1		CO/TC 7A GPS 42°45.922' N 10°23.895' E REGROUPMENT 3 IN RIORDINAMENTO 3 IN	0,27
0,17	0,17	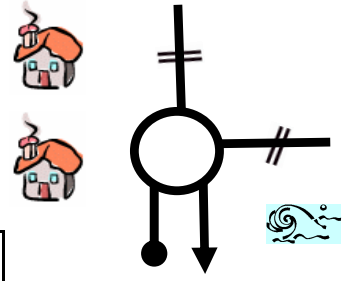 2			0,10
0,27	0,10	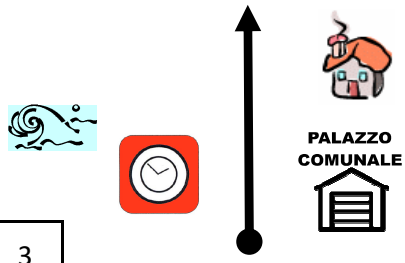 3		CO/TC 7B GPS 42°45.913' N 10°23.899' E REGROUPMENT 3 OUT RIORDINAMENTO 3 OUT	0,00

WITHOUT INDICATION , GO STRAIGHT ON - SENZA INDICAZIONI PROSEGUIRE DIRITTO

ROAD SECTION SETTORE				Allowed Time
26	TC 7B - PORTO AZZURRO (REGROUPMENT 3 OUT)	Km.	5,57	16'
	TC 7C - CAPOLIVERI AUSTRALIA SERVICE PARK "F" IN	Average Media	20,89	

Distance/Distanza Tot.	Distance/Distanza Par.	Direction/Direzione		Information/Informazioni	Regr. Dist.
0,00	0,00	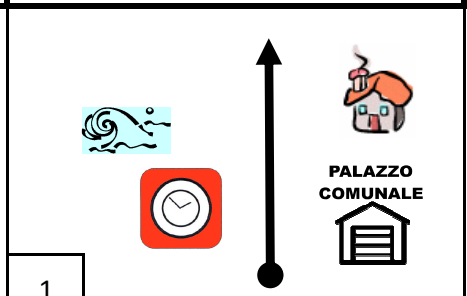 1			5,57
0,07	0,07	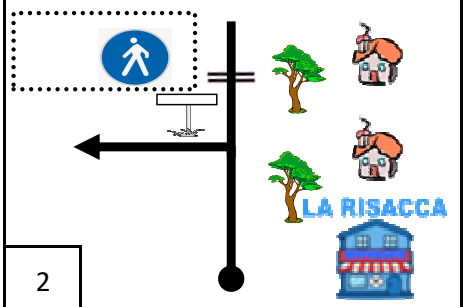 2	!		5,50
0,22	0,15	 3	!		5,35
1,92	1,70	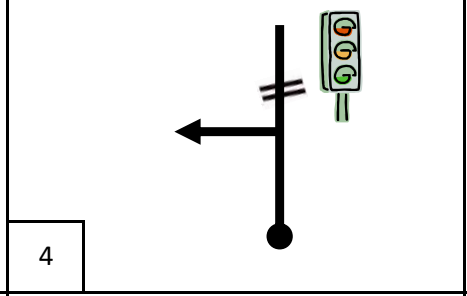 4		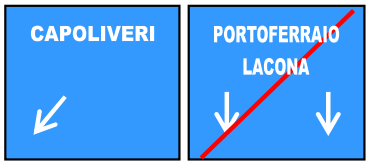	3,65
2,14	0,22	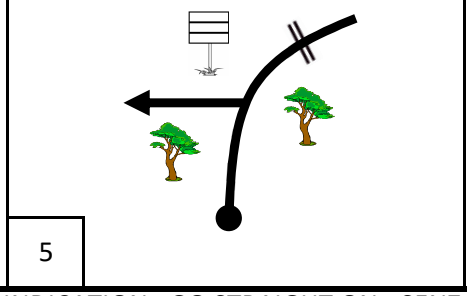 5			3,43

WITHOUT INDICATION , GO STRAIGHT ON - SENZA INDICAZIONI PROSEGUIRE DIRITTO

ROAD SECTION SETTORE	TC 7B - PORTO AZZURRO (REGROUPMENT 3 OUT)	Km.	5,57	Allowed Time
26	TC 7C - CAPOLIVERI AUSTRALIA SERVICE PARK "F" IN	Average Media	20,89	16'

Distance/Distanza Tot.	Distance/Distanza Par.	Direction/Direzione		Information/Informazioni	Regr. Dist.
3,84	1,70	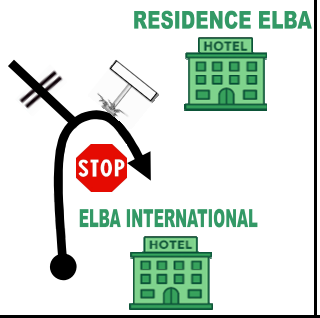 6	!!		1,73
5,39	1,55	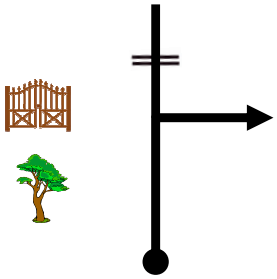 7	!!!		0,18
5,44	0,05	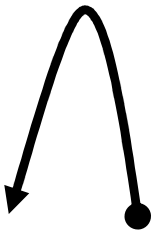 8			0,13
5,47	0,03	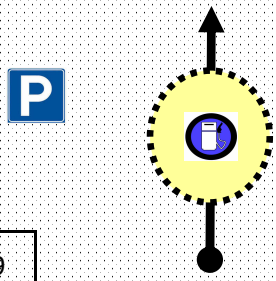 9		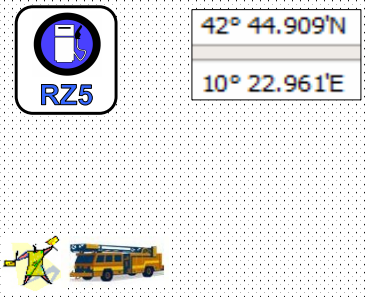	0,10
5,50	0,03	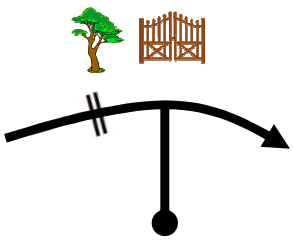 10	!!		0,07

WITHOUT INDICATION , GO STRAIGHT ON - SENZA INDICAZIONI PROSEGUIRE DIRITTO

ROAD SECTION SETTORE	TC 7B - PORTO AZZURRO (REGROUPMENT 3 OUT)	Km.	5,57	Allowed Time
26	TC 7C - CAPOLIVERI AUSTRALIA SERVICE PARK "F" IN	Average Media	20,89	16'

Distance/Distanza Tot.	Distance/Distanza Par.	Direction/Direzione		Information/Informazioni	Regr. Dist.
5,54	0,04	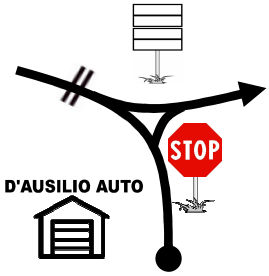 11	!!		0,03
5,57	0,03	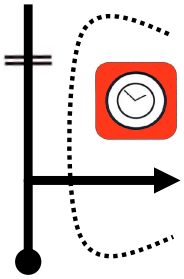 12		SERVICE PARK "F" IN PARCO ASSISTENZA "F" IN	0,00

WITHOUT INDICATION , GO STRAIGHT ON - SENZA INDICAZIONI PROSEGUIRE DIRITTO

ROAD SECTION SETTORE	TC 7C - CAPOLIVERI AUSTRALIA SERVICE PARK "F" IN	Km.	Allowed Time
27	TC 7D - CAPOLIVERI AUSTRALIA SERVICE PARK "F" OUT	Average Media	**30'**

ROAD SECTION SETTORE				Allowed Time
28	TC 7D - CAPOLIVERI AUSTRALIA SERVICE PARK "F" OUT	Km.	1,07	5'
	TC 8 - CAPOLIVERI VIALE ITALIA	Average Media	12,84	

Distance/Distanza Tot.	Distance/Distanza Par.	Direction/Direzione		Information/Informazioni	Regr. Dist.
0,00	0,00	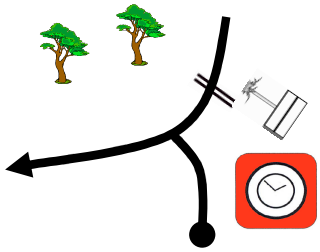 1			1,07
0,24	0,24	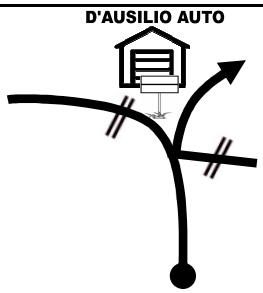 2	!!!		0,83
0,87	0,63	3	!		0,20
1,00	0,13	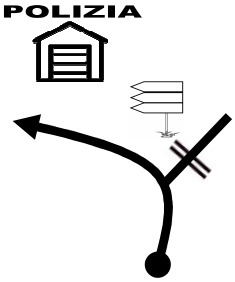 4	!		0,07
1,04	0,04	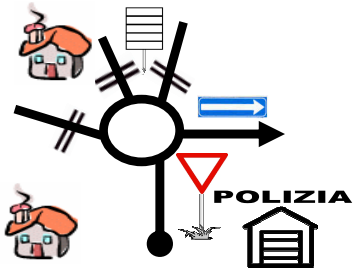 5	!!		0,03

WITHOUT INDICATION , GO STRAIGHT ON - SENZA INDICAZIONI PROSEGUIRE DIRITTO

ROAD SECTION SETTORE			Allowed Time
	TC 7D - CAPOLIVERI AUSTRALIA SERVICE PARK "F" OUT	Km. 1,07	
28	TC 8 - CAPOLIVERI VIALE ITALIA	Average Media 12,84	5'

Distance/Distanza Tot.	Distance/Distanza Par.	Direction/Direzione		Information/Informazioni	Regr. Dist.
1,07	0,03	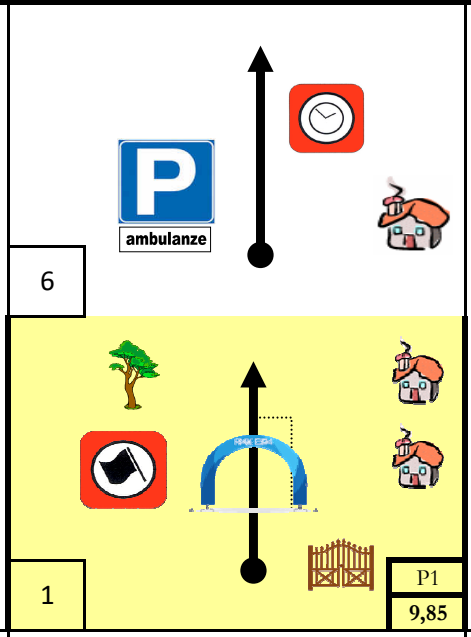			0,00
	0,05				

WITHOUT INDICATION , GO STRAIGHT ON - SENZA INDICAZIONI PROSEGUIRE DIRITTO

PS 8 INNAMORATA - "ANNA PUCCINI"

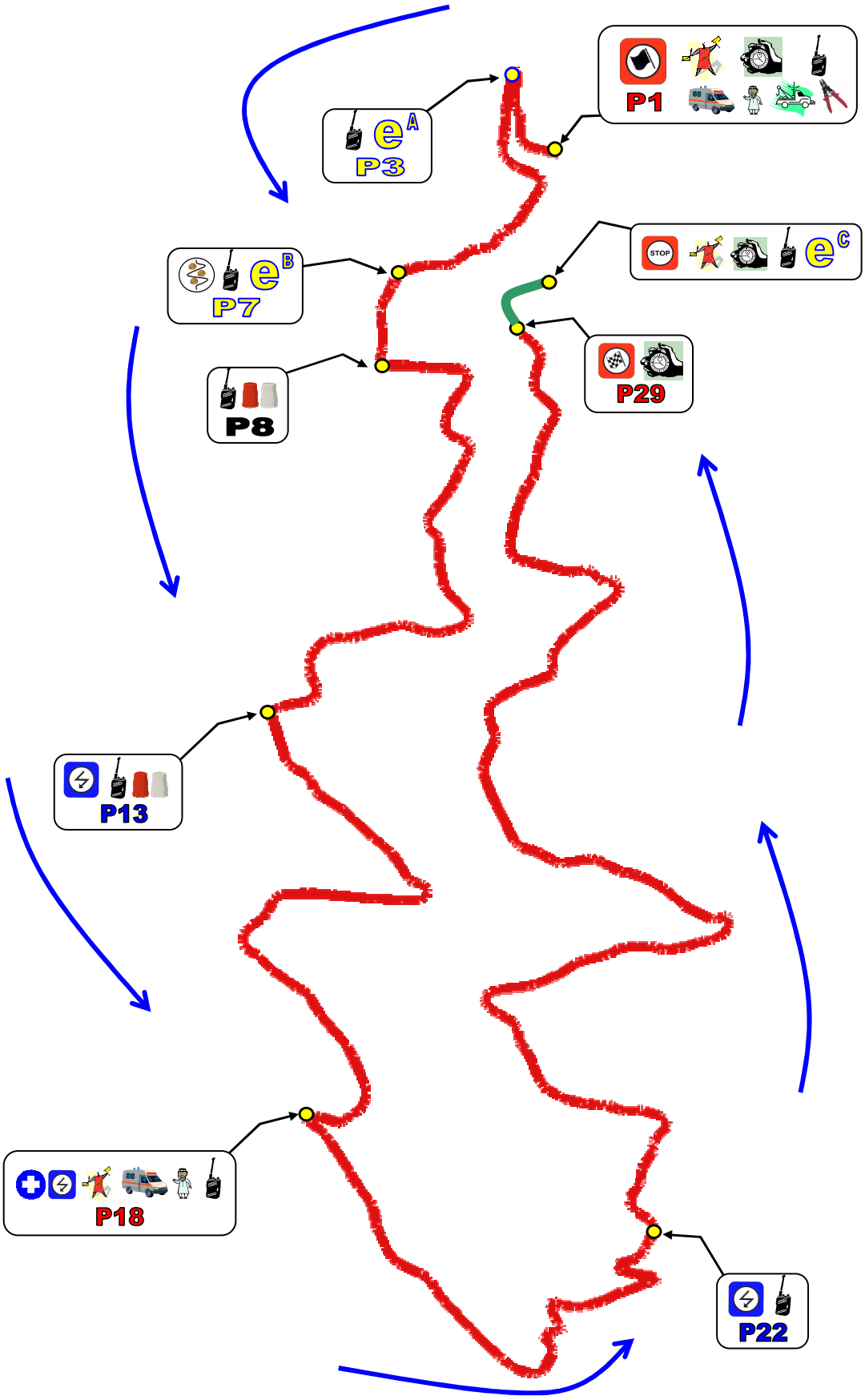

SS ROUTE
PERCORSO PS

LIASION SECTION
TRASFERIMENTO

DIRECTION
SENSO DI MARCIA

SS 8 - INNAMORATA "ANNA PUCCINI"

Controls'position - Ubicazione dei controlli



NOTES:

ROAD SECTION SETTORE				Allowed Time
29	TC 8 - CAPOLIVERI VIALE ITALIA	Km.	25,50	56'
	TC 9 - PADRETERNO	Average Media	27,32	

SS 8 INNAMORATA "ANNA PUCCINI" KM. 9,85

Distance/Distanza Tot.	Distance/Distanza Par.	Direction/Direzione	POST. / REGR PS		Information/Informazioni	Regr. Dist.
0,00	0,00	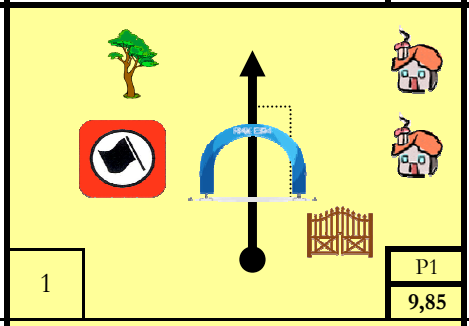	P1 / 9,85			25,50
0,26	0,26		P3 / 9,59		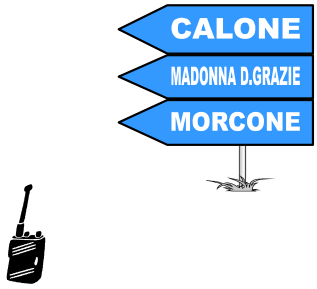	25,24
1,01	0,75		P7 / 8,84	!		24,49
1,24	0,23	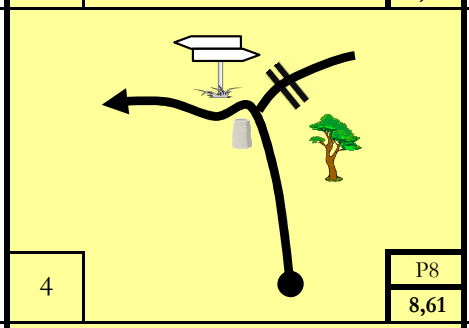	P8 / 8,61			24,26
2,75	1,51	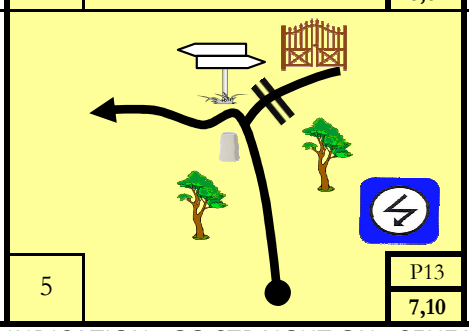	P13 / 7,10		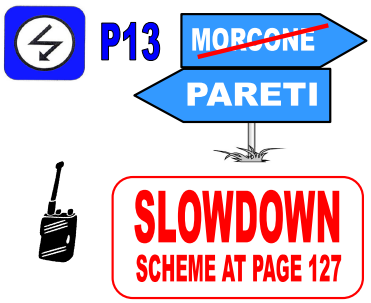	22,75

WITHOUT INDICATION , GO STRAIGHT ON - SENZA INDICAZIONI PROSEGUIRE DIRITTO

ROAD SECTION SETTORE	TC 8 - CAPOLIVERI VIALE ITALIA	Km.	25,50	Allowed Time
29	TC 9 - PADRETERNO	Average Media	27,32	56'

SS 8 INNAMORATA "ANNA PUCCINI" KM. 9,85

BOX 3 - KM. 1,01



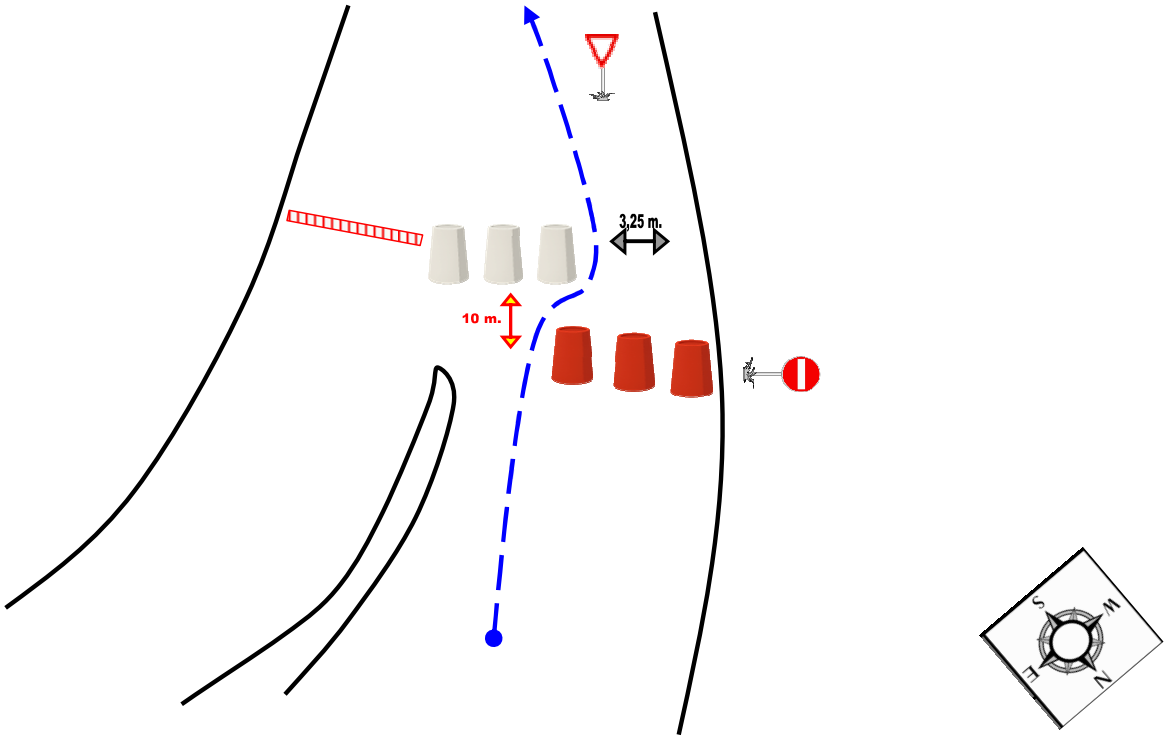

ROAD SECTION SETTORE	TC 8 - CAPOLIVERI VIALE ITALIA	Km.	25,50	Allowed Time
29	TC 9 - PADRETERNO	Average Media	27,32	56'

SS 8 INNAMORATA "ANNA PUCCINI" KM. 9,85

BOX 4 - KM. 1,24

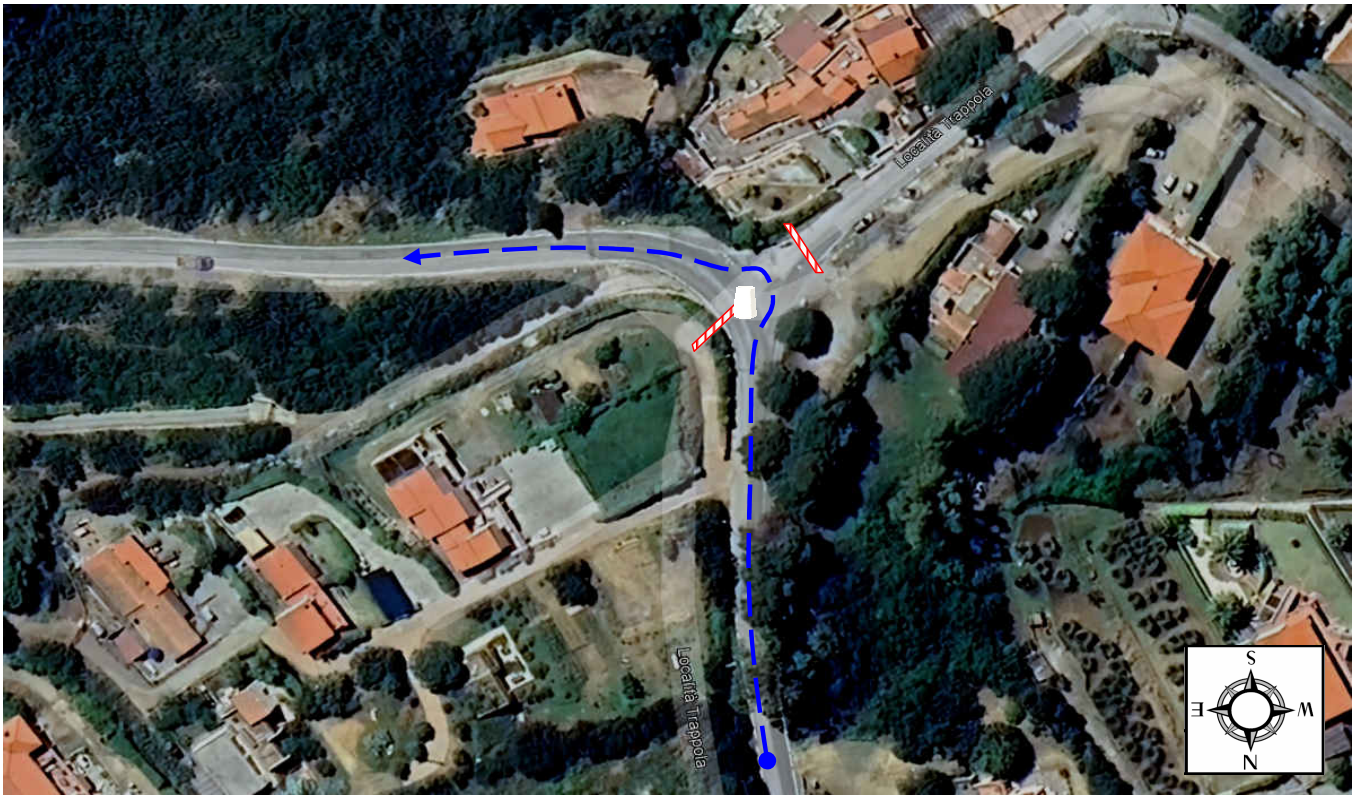

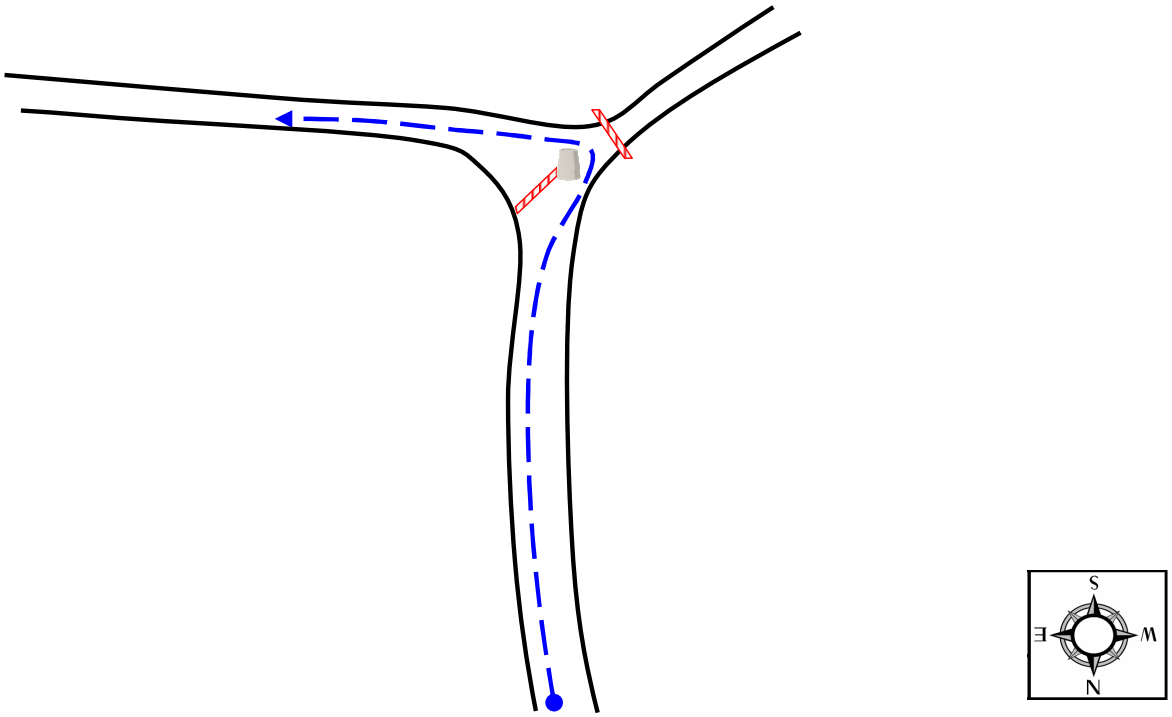

ROAD SECTION SETTORE	TC 8 - CAPOLIVERI VIALE ITALIA	Km.	25,50	Allowed Time
29	TC 9 - PADRETERNO	Average Media	27,32	56'

SS 8 INNAMORATA "ANNA PUCCINI" KM. 9,85

BOX 5 - KM. 2,75

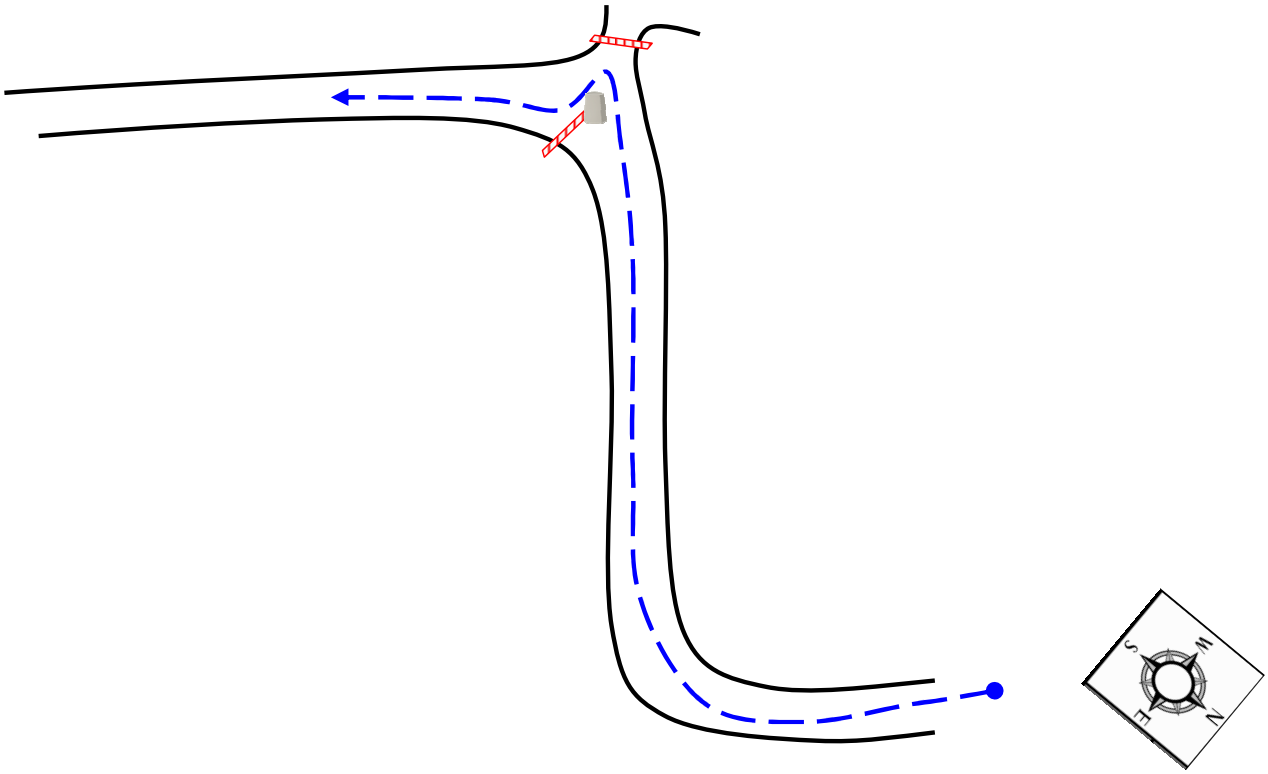

ROAD SECTION SETTORE			Allowed Time
29	TC 8 - CAPOLIVERI VIALE ITALIA	Km. 25,50	56'
	TC 9 - PADRETERNO	Average Media 27,32	

SS 8 INNAMORATA "ANNA PUCCINI" KM. 9,85

Distance/Distanza Tot.	Distance/Distanza Par.	Direction/Direzione	POST. / REGR PS		Information/Informazioni	Regr. Dist.
2,94	0,19	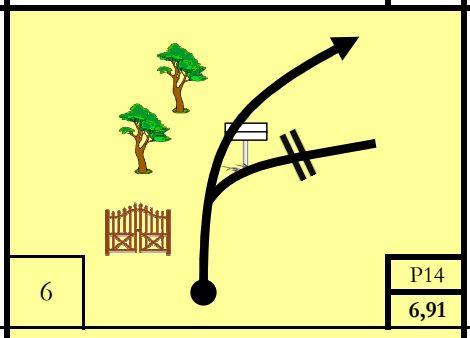 6	P14 6,91			22,56
3,85	0,91	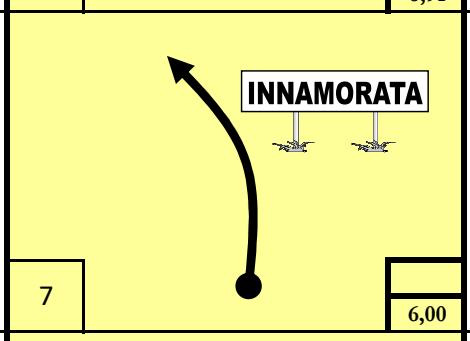 7	6,00			21,65
4,41	0,56	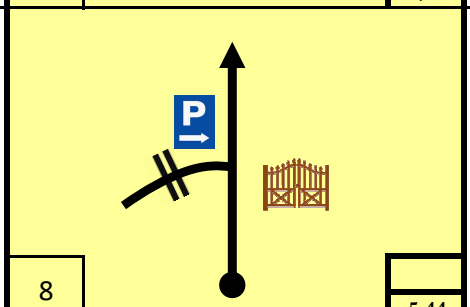 8	5,44			21,09
4,47	0,06	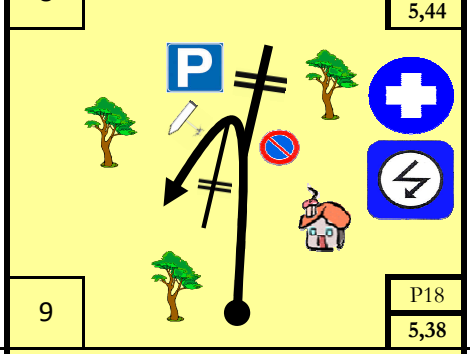 9	P18 5,38	!!!		21,03
6,04	1,57	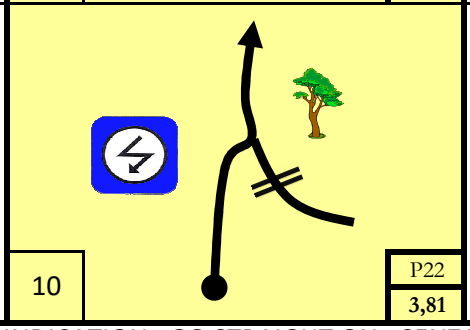 10	P22 3,81			19,46

WITHOUT INDICATION , GO STRAIGHT ON - SENZA INDICAZIONI PROSEGUIRE DIRITTO

ROAD SECTION SETTORE			Allowed Time
	TC 8 - CAPOLIVERI VIALE ITALIA	Km. 25,50	
29	TC 9 - PADRETERNO	Average Media 27,32	56'

SS 8 INNAMORATA "ANNA PUCCINI" KM. 9,85

Distance/Distanza Tot.	Distance/Distanza Par.	Direction/Direzione	POST. / REGR PS		Information/Informazioni	Regr. Dist.
8,93	2,89	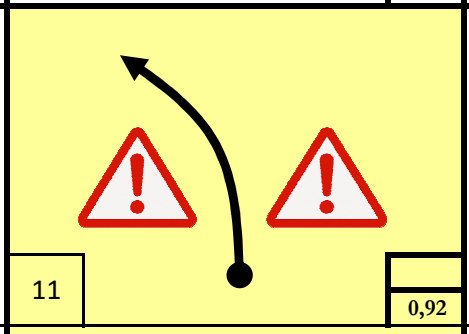 11	0,92		CAUTION FARE ATTENZIONE! LANDSLIDE ON THE LEFT FRANA A SINISTRA	16,57
9,85	0,92	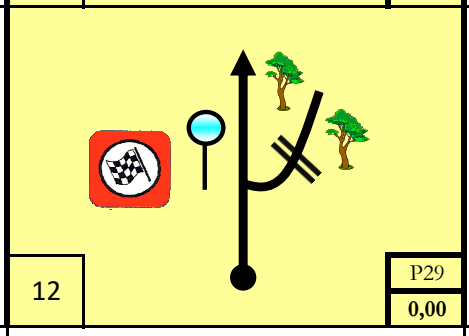 12	P29 0,00		PS/SS 8 GPS 42°43.385' N 10°23.071' E	15,65
10,06	0,21	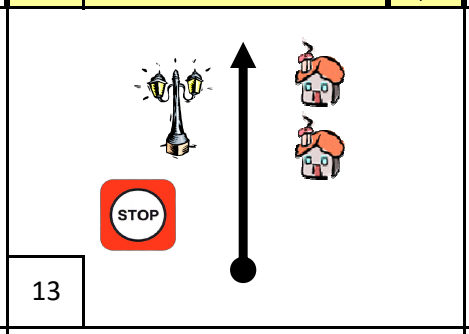 13			STOP PS/SS 8 GPS 42°43.496' N 10°22.907' E	15,44
10,29	0,23	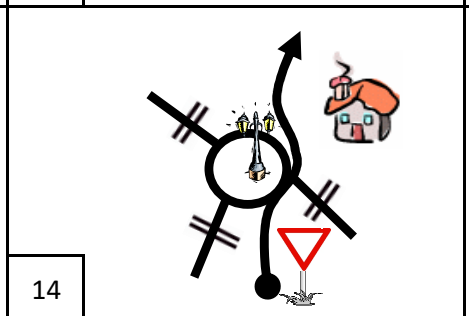 14		!!	CAPO PERLA / STRACCOLIGNO / ~~RIPE ALTE~~	15,21
10,35	0,06	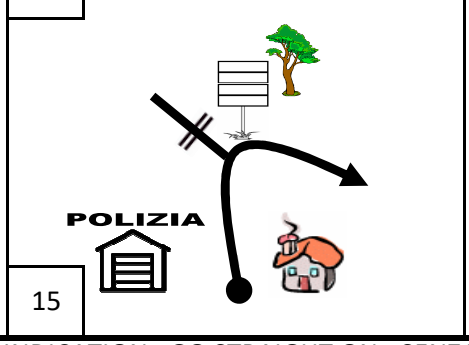 15			STRACCOLIGNO / CAPO PERLA / CALANUOVA	15,15

WITHOUT INDICATION , GO STRAIGHT ON - SENZA INDICAZIONI PROSEGUIRE DIRITTO

ROAD SECTION SETTORE			Allowed Time
29	TC 8 - CAPOLIVERI VIALE ITALIA	Km. 25,50	56'
	TC 9 - PADRETERNO	Average Media 27,32	

Distance/Distanza Tot.	Distance/Distanza Par.	Direction/Direzione		Information/Informazioni	Regr. Dist.
10,49	0,14	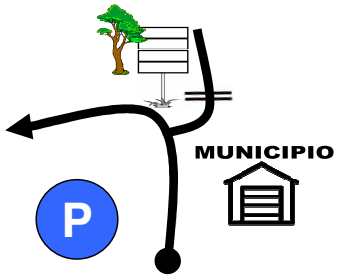 16			15,01
11,12	0,63	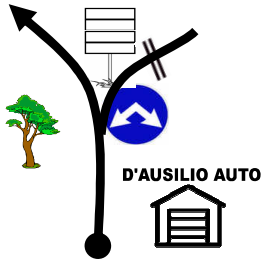 17			14,38
11,57	0,45	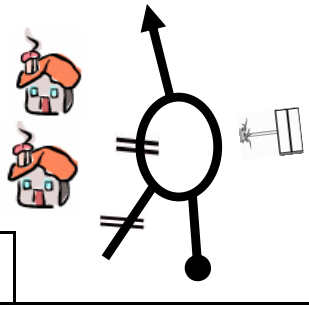 18			13,93
14,54	2,97	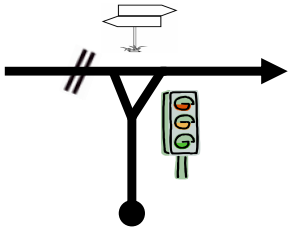 19	!		10,96
16,23	1,69	 20			9,27

WITHOUT INDICATION , GO STRAIGHT ON - SENZA INDICAZIONI PROSEGUIRE DIRITTO

ROAD SECTION SETTORE				Allowed Time
29	TC 8 - CAPOLIVERI VIALE ITALIA	Km.	25,50	56'
	TC 9 - PADRETERNO	Average Media	27,32	

Distance/Distanza Tot.	Distance/Distanza Par.	Direction/Direzione		Information/Informazioni	Regr. Dist.
16,55	0,32	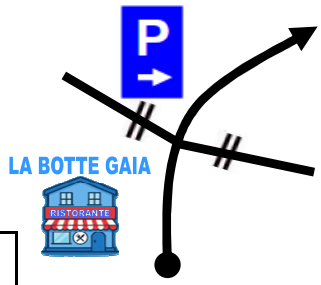 21			8,95
24,77	8,22	22			0,73
25,10	0,33	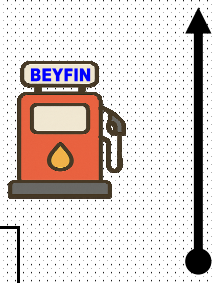 23		Authorized filling station Distributore carburante autorizzato	0,40
25,32	0,22	 24	!!!		0,18
25,50	0,18	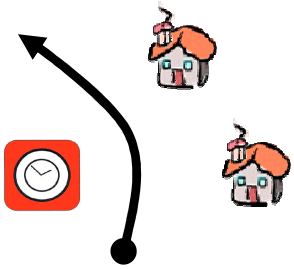 25		CO/TC 9 GPS 42°48.592' N 10°24.079' E ALTERNATIVE ROUTE AT PAGE 166 PERCORSO ALTERNATIVO A PAG. 166	0,00

WITHOUT INDICATION , GO STRAIGHT ON - SENZA INDICAZIONI PROSEGUIRE DIRITTO

SS 9 VOLTERRAIO

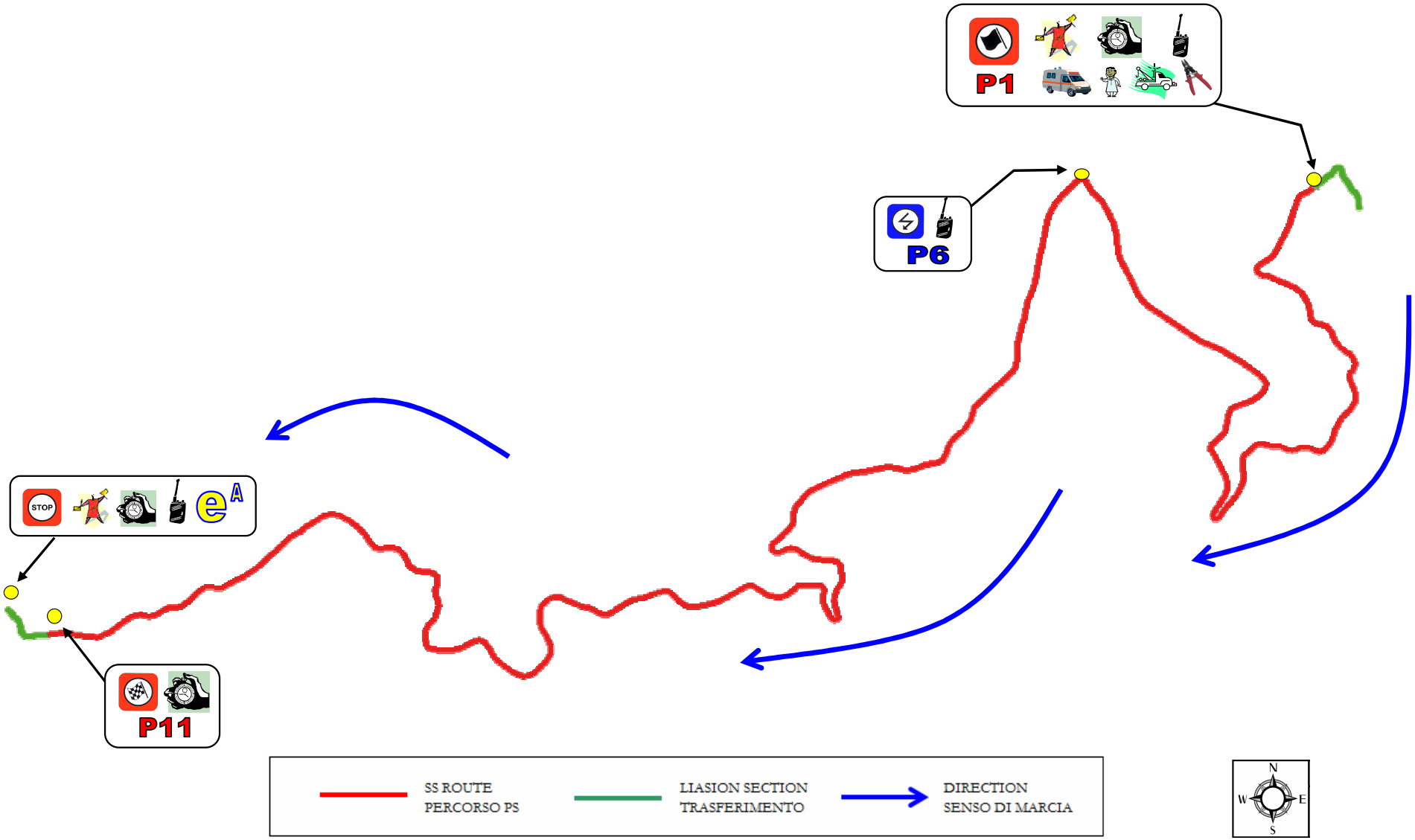

SS 9 - VOLTERRAIO

Controls'position - Ubicazione dei controlli

NOTES:

ROAD SECTION SETTORE			Allowed Time
30	TC 9 - PADRETERNO	Km. 8,45	16'
	TC 10 - BAGNAIA	Average Media 31,69	

SS 9 VOLTERRAIO KM. 5,68

Distance/Distanza Tot.	Distance/Distanza Par.	Direction/Direzione	POST. / REGR PS		Information/Informazioni	Regr. Dist.
0,00	0,00	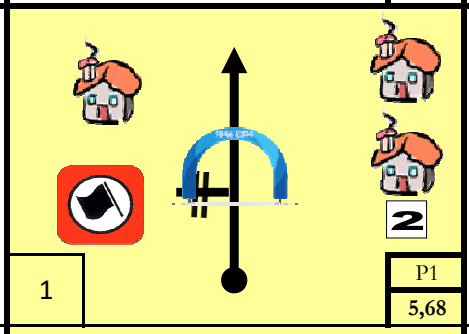	P1 / 5,68		PS/SS 9 GPS 42°48.571' N 10°24.047' E	8,45
2,27	2,27	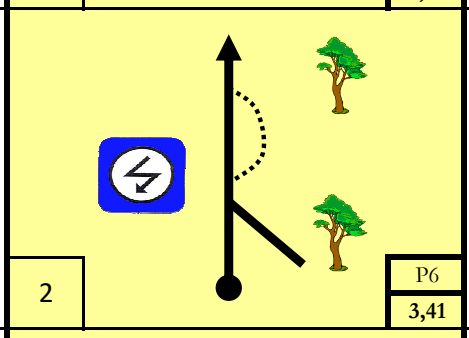	P6 / 3,41		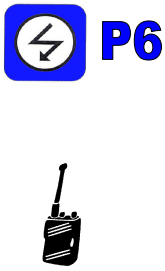 P6	6,18
5,68	3,41	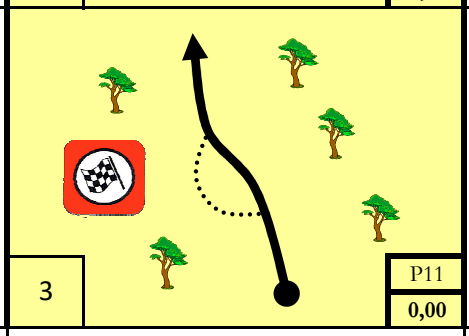	P11 / 0,00		 PS/SS 9 GPS 42°48.054' N 10°22.239' E	2,77
6,02	0,34				 PS/SS 9 GPS 42°48.011' N 10°21.995' E	2,43
6,09	0,07	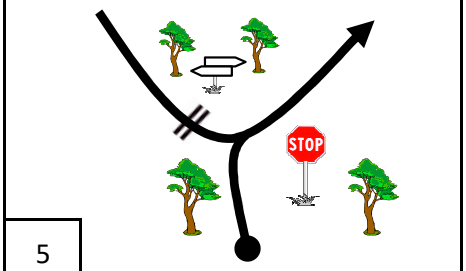		!		2,36

WITHOUT INDICATION , GO STRAIGHT ON - SENZA INDICAZIONI PROSEGUIRE DIRITTO

ROAD SECTION SETTORE	TC 9 - PADRETERNO	Km. 8,45	Allowed Time
30	TC 10 - BAGNAIA	Average Media 31,69	16'

Distance/Distanza Tot.	Distance/Distanza Par.	Direction/Direzione		Information/Informazioni	Regr. Dist.
8,00	1,91	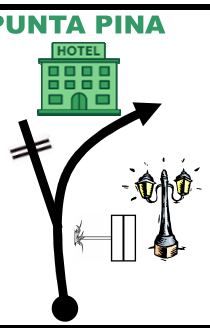 6	!		0,45
8,27	0,27	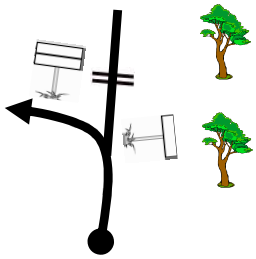 7	!		0,18
8,36	0,09	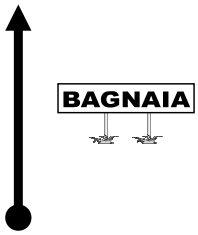 8			0,09
8,45	0,09	 9		CO/TC 10 GPS 42°48.695' N 10°21.981' E ALTERNATIVE ROUTE AT PAGE 169 PERCORSO ALTERNATIVO A PAG. 169 	0,00
	0,05	 1 P1 18,45		PS/SS 10 GPS 42°48.710' N 10°21.961' E 	

WITHOUT INDICATION , GO STRAIGHT ON - SENZA INDICAZIONI PROSEGUIRE DIRITTO

SS 10 BAGNAIA-CAVO

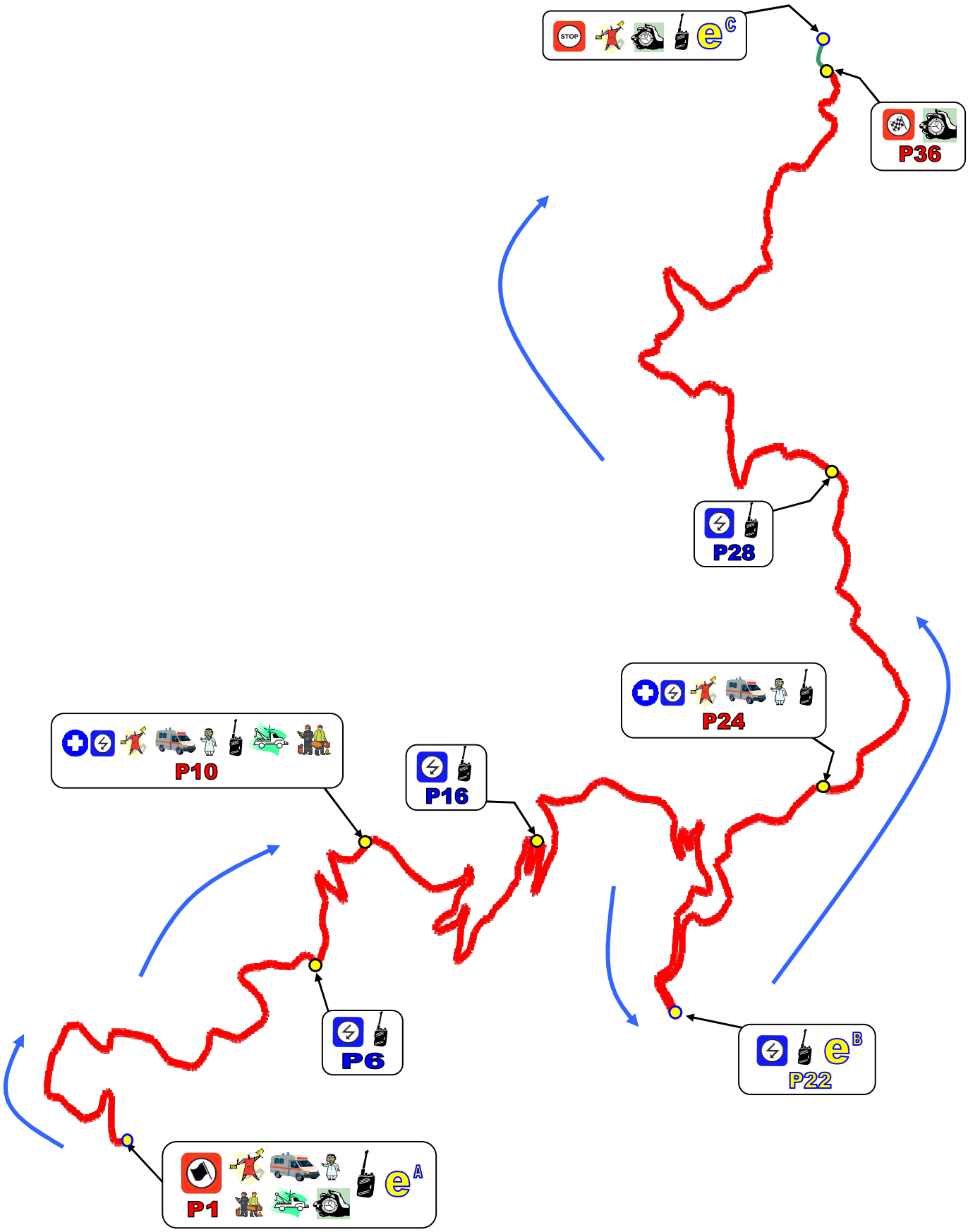

SS ROUTE
PERCORSO PS

LIASION SECTION
TRASFERIMENTO

DIRECTION
SENSO DI MARCIA

N
W
E
S

SS 10 - BAGNAIA-CAVO

Controls'position - Ubicazione dei controlli

NOTES:

ANTICUTS ON THE SPECIAL STAGE

Km. 2,81

Km. 5,09

Km. 5,19

Km. 5,36

Km. 6,24

Km. 6,48

Km. 7,91

Km. 8,06

Km. 9,53

Km. 9,76

ROAD SECTION SETTORE	TC 10 - BAGNAIA	Km.	43,94	Allowed Time
31	TC10A - CAPOLIVERI GARIBALDI (FINISH)	Average Media	32,96	1.20'

SS 10 BAGNAIA-CAVO - KM. 18,45

Distance/Distanza Tot.	Distance/Distanza Par.	Direction/Direzione	POST. / REGR PS		Information/Informazioni	Regr. Dist.
0,00	0,00	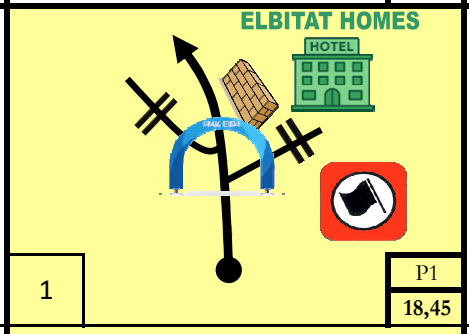 1	P1 18,45			43,94
0,86	0,86	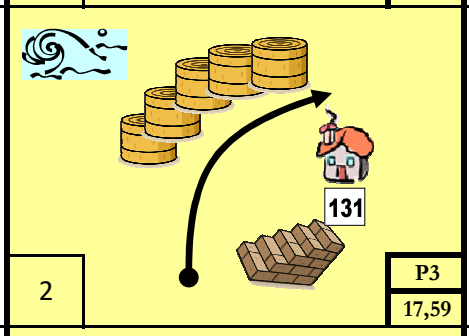 2	P3 17,59	!!!		43,08
2,38	1,52	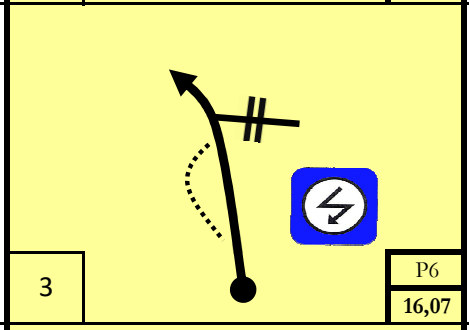 3	P6 16,07		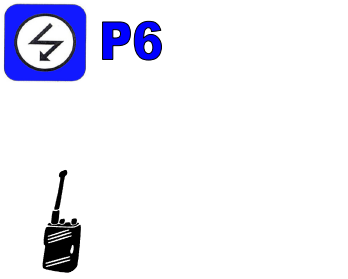	41,56
4,23	1,85	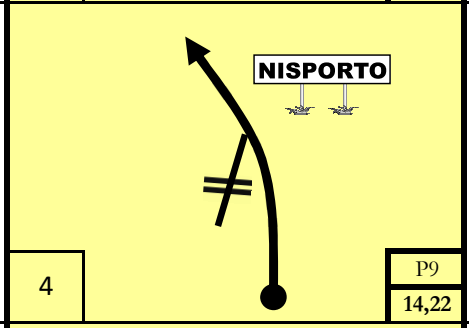 4	P9 14,22			39,71
4,47	0,24	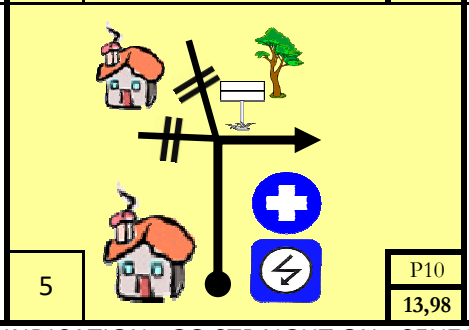 5	P10 13,98			39,47

WITHOUT INDICATION , GO STRAIGHT ON - SENZA INDICAZIONI PROSEGUIRE DIRITTO

ROAD SECTION SETTORE	TC 10 - BAGNAIA	Km.	43,94	Allowed Time
31	TC10A - CAPOLIVERI GARIBALDI (FINISH)	Average Media	32,96	1.20'

SS 10 BAGNAIA-CAVO - KM. 18,45

Distance/Distanza Tot.	Distance/Distanza Par.	Direction/Direzione	POST. / REGR PS		Information/Informazioni	Regr. Dist.
7,02	2,55	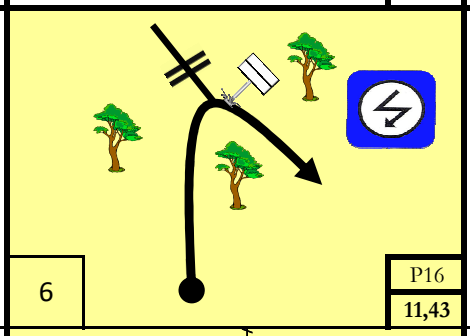 6	P16 11,43		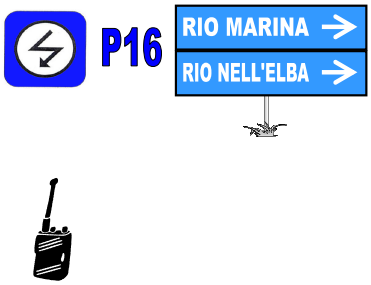	36,92
10,41	3,39	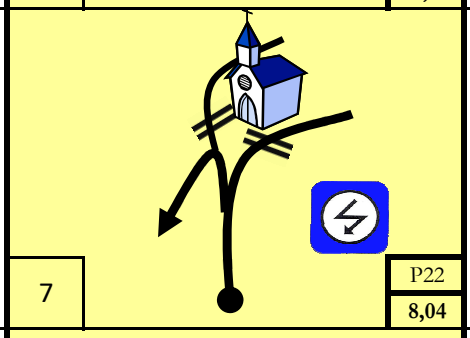 7	P22 8,04	!!		33,53
11,64	1,23	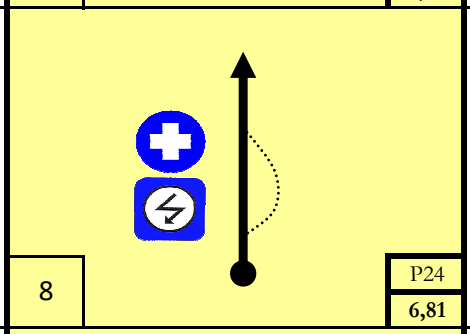 8	P24 6,81			32,30
12,22	0,58	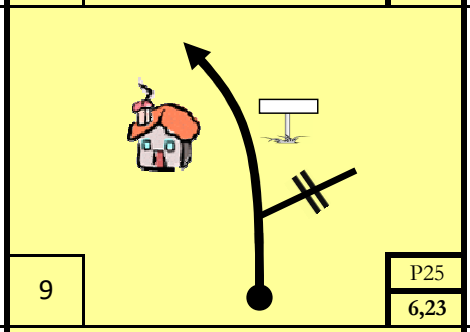 9	P25 6,23		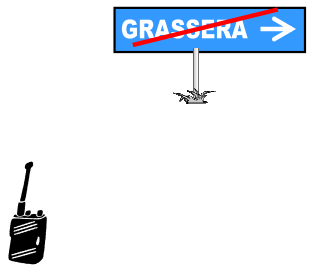	31,72
14,06	1,84	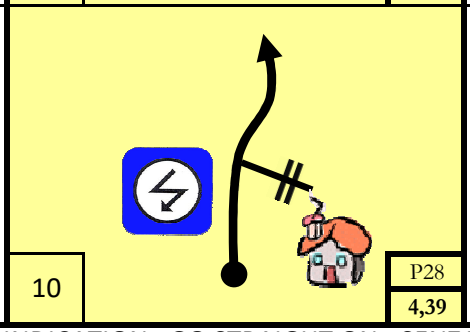 10	P28 4,39			29,88

WITHOUT INDICATION , GO STRAIGHT ON - SENZA INDICAZIONI PROSEGUIRE DIRITTO

ROAD SECTION SETTORE	TC 10 - BAGNAIA	Km.	43,94	Allowed Time
31	TC10A - CAPOLIVERI GARIBALDI (FINISH)	Average Media	32,96	1.20'

SS 10 BAGNAIA-CAVO - KM. 18,45

Distance/Distanza Tot.	Distance/Distanza Par.	Direction/Direzione	POST. / REGR PS		Information/Informazioni	Regr. Dist.
18,45	4,39	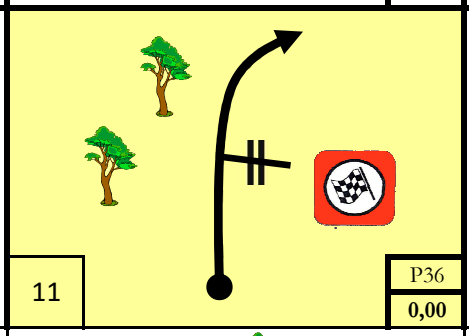 11	P36 / 0,00		PS/SS 10 GPS 42°51.313' N 10°24.762' E	25,49
18,65	0,20	 12			PS/SS 10 GPS 42°51.361' N 10°24.671' E	25,29
19,47	0,82	 13		!		24,47
19,62	0,15	 14		!		24,32
19,88	0,26	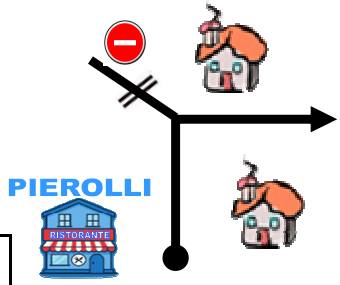 15		!!		24,06

WITHOUT INDICATION , GO STRAIGHT ON - SENZA INDICAZIONI PROSEGUIRE DIRITTO

ROAD SECTION SETTORE	TC 10 - BAGNAIA	Km.	43,94	Allowed Time
31	TC10A - CAPOLIVERI GARIBALDI (FINISH)	Average Media	32,96	1.20'

Distance/Distanza Tot.	Distance/Distanza Par.	Direction/Direzione		Information/Informazioni	Regr. Dist.
20,48	0,60	 16			23,46
26,88	6,40	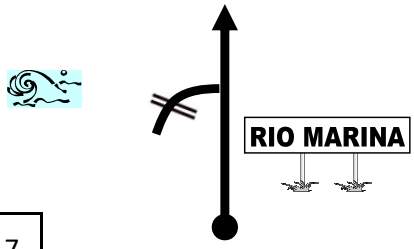 17			17,06
29,98	3,10	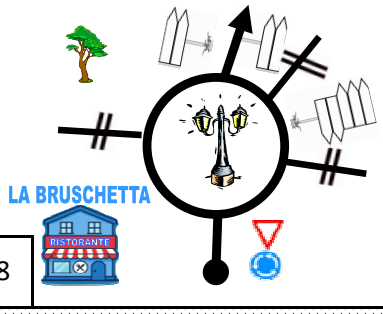 18	!!!		13,96
30,25	0,27	 19		Authorized filling station Distributore carburante autorizzato	13,69
32,88	2,63	20			11,06

WITHOUT INDICATION , GO STRAIGHT ON - SENZA INDICAZIONI PROSEGUIRE DIRITTO

ROAD SECTION SETTORE	TC 10 - BAGNAIA	Km.	43,94	Allowed Time
31	TC10A - CAPOLIVERI GARIBALDI (FINISH)	Average Media	32,96	1.20'

Distance/Distanza Tot.	Distance/Distanza Par.	Direction/Direzione		Information/Informazioni	Regr. Dist.
37,78	4,90	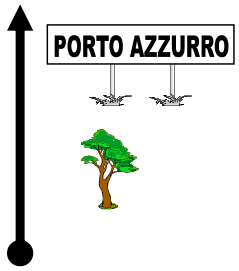 21			6,16
38,68	0,90	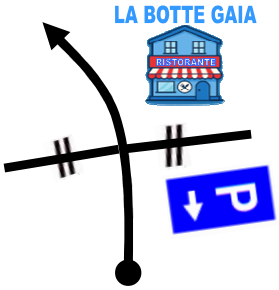 22			5,26
39,00	0,32	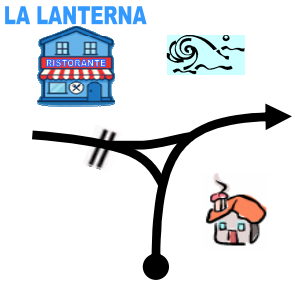 23			4,94
40,70	1,70	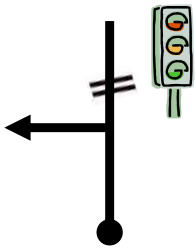 24		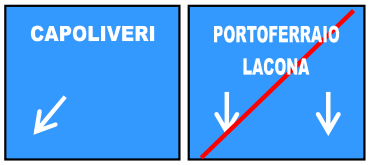	3,24
43,20	2,50	25	!!!	Road closed, open for the race only Strada chiusa, aperta solo per la gara	0,74

WITHOUT INDICATION , GO STRAIGHT ON - SENZA INDICAZIONI PROSEGUIRE DIRITTO

ROAD SECTION SETTORE	TC 10 - BAGNAIA	Km.	43,94	Allowed Time
31	TC10A - CAPOLIVERI GARIBALDI (FINISH)	Average Media	32,96	1.20'

Distance/Distanza Tot.	Distance/Distanza Par.	Direction/Direzione		Information/Informazioni	Regr. Dist.
43,60	0,40	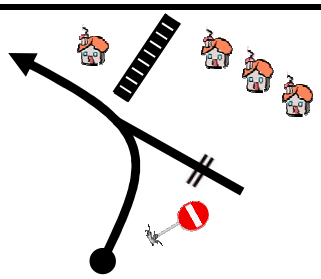 26	!	Road closed, open for the race only Strada chiusa, aperta solo per la gara	0,34
43,78	0,18	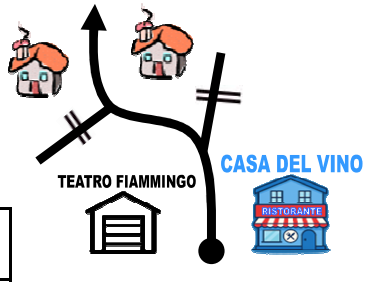 27			0,16
43,89	0,11	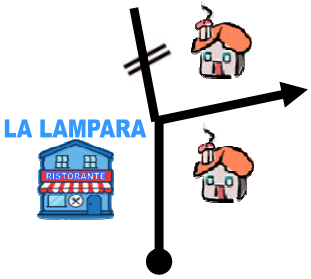 28			0,05
43,94	0,05	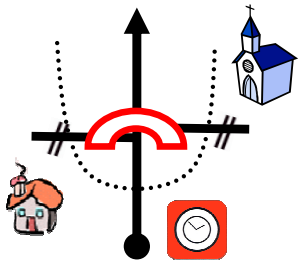 29			0,00

WITHOUT INDICATION , GO STRAIGHT ON - SENZA INDICAZIONI PROSEGUIRE DIRITTO

ROAD SECTION SETTORE	TC10A - CAPOLIVERI GARIBALDI (FINISH)	Km. 0,03	Allowed Time
NEUTR.	TC10B - CAPOLIVERI GARIBALDI	Average Media	N

Distance/Distanza Tot.	Distance/Distanza Par.	Direction/Direzione		Information/Informazioni	Regr. Dist.
0,00	0,00	1		CO/TC 10A GPS 42°44.710' N 10°22.726' E FINISH	0,03
0,03	0,03	2		CO/TC 10B GPS 42°44.708' N 10°22.718' E	0,00

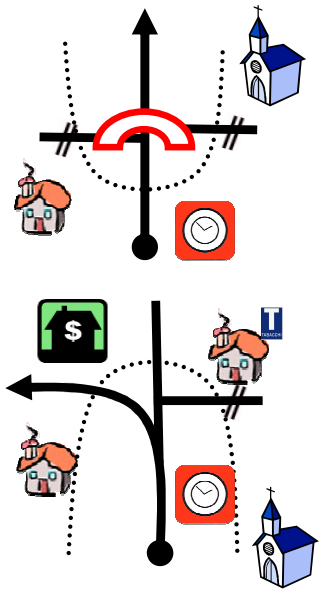

WITHOUT INDICATION , GO STRAIGHT ON - SENZA INDICAZIONI PROSEGUIRE DIRITTO

ROAD SECTION SETTORE	TC10B - CAPOLIVERI GARIBALDI	Km.	15,32	Allowed Time
FPF	TC10C - PORTOFERRAIO FINAL PARC FERME'	Average Media	30,64	30'

Distance/Distanza Tot.	Distance/Distanza Par.	Direction/Direzione		Information/Informazioni	Regr. Dist.
0,00	0,00	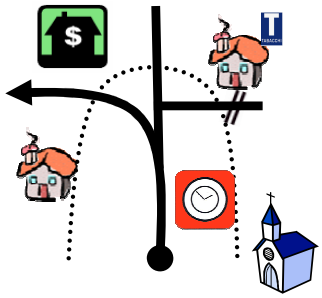 1		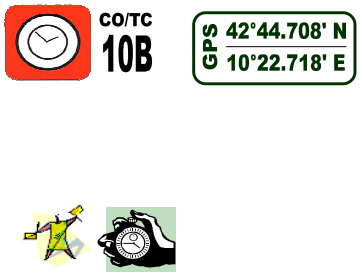	15,32
0,30	0,30	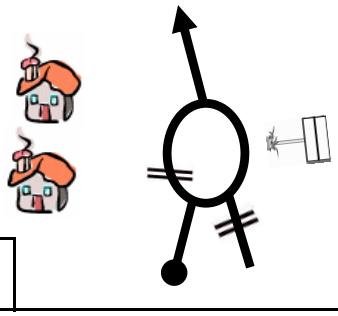 2	!		15,02
3,25	2,95	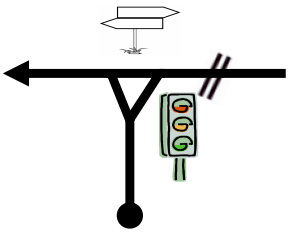 3	!		12,07
6,50	3,25	 4			8,82
9,22	2,72	 5	!	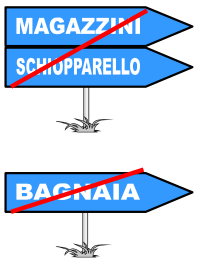	6,10

WITHOUT INDICATION , GO STRAIGHT ON - SENZA INDICAZIONI PROSEGUIRE DIRITTO

ROAD SECTION SETTORE	TC10B - CAPOLIVERI GARIBALDI	Km.	15,32	Allowed Time
FPF	TC10C - PORTOFERRAIO FINAL PARC FERME'	Average Media	30,64	30'

Distance/Distanza Tot.	Distance/Distanza Par.	Direction/Direzione		Information/Informazioni	Regr. Dist.
11,94	2,72	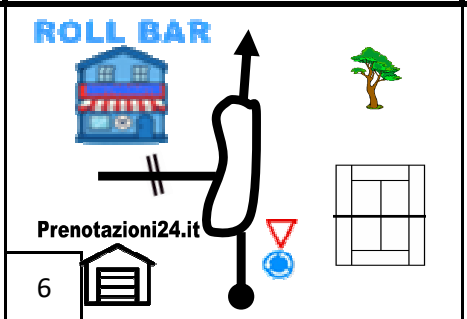	!		3,38
12,94	1,00	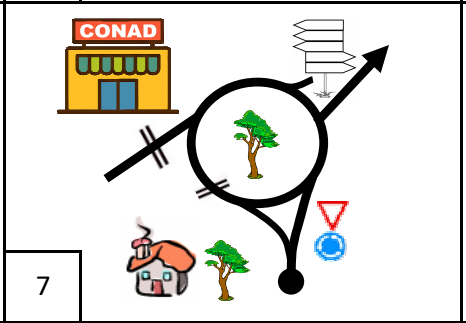	!!!		2,38
13,74	0,80	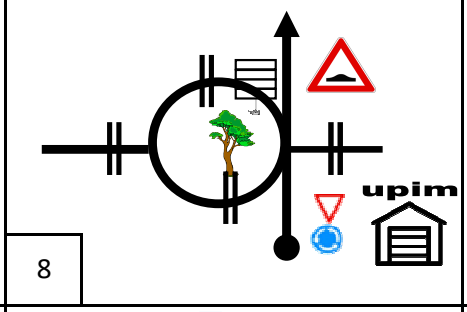			1,58
14,27	0,53	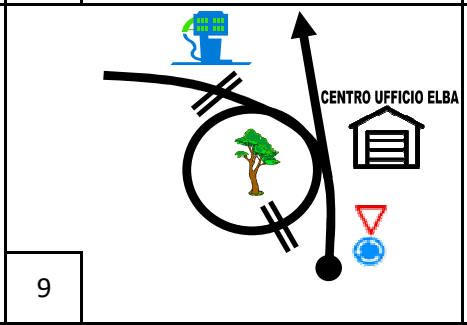	!!!		1,05
15,07	0,80	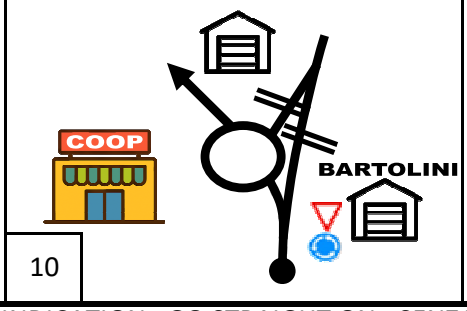	!		0,25

WITHOUT INDICATION , GO STRAIGHT ON - SENZA INDICAZIONI PROSEGUIRE DIRITTO

ROAD SECTION SETTORE			Allowed Time
	TC10B - CAPOLIVERI GARIBALDI	Km. 15,32	
FPF	TC10C - PORTOFERRAIO FINAL PARC FERME'	Average Media 30,64	30'

Distance/Distanza Tot.	Distance/Distanza Par.	Direction/Direzione		Information/Informazioni	Regr. Dist.
15,32	0,25	11		CO/TC 10C GPS 42°48.773' N 10°19.269' E FINAL PARC FERME' IN PARCO CHIUSO FINALE IN	0,00
	0,05	12		FINAL PARC FERME' PARCO CHIUSO FINALE	

WITHOUT INDICATION , GO STRAIGHT ON - SENZA INDICAZIONI PROSEGUIRE DIRITTO

ROAD SECTION SETTORE	TC10C - PORTOFERRAIO FINAL PARC FERME'	Km. 1,91	Allowed Time
FS	FINAL SCRUTINEERING		

Distance/Distanza Tot.	Distance/Distanza Par.	Direction/Direzione		Information/Informazioni	Regr. Dist.
0,00	0,00	1 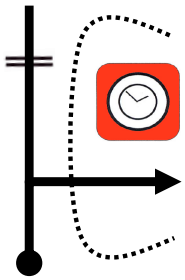			1,91
0,05	0,05	2 			1,86
0,10	0,05	3 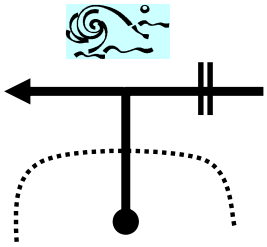			1,81
0,14	0,04	4 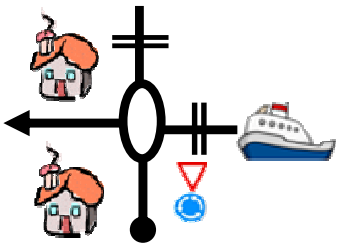	!		1,77
0,29	0,15	5 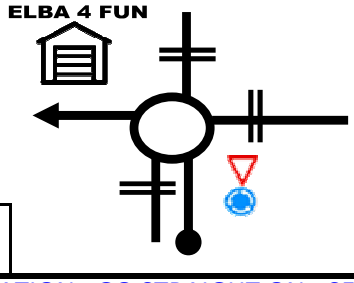		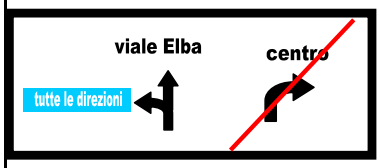	1,62

WITHOUT INDICATION , GO STRAIGHT ON - SENZA INDICAZIONI PROSEGUIRE DIRITTO

ROAD SECTION SETTORE	TC10C - PORTOFERRAIO FINAL PARC FERME'	Km. 1,91	Allowed Time
FS	FINAL SCRUTINEERING		

Distance/Distanza Tot.	Distance/Distanza Par.	Direction/Direzione		Information/Informazioni	Regr. Dist.
0,52	**0,23**	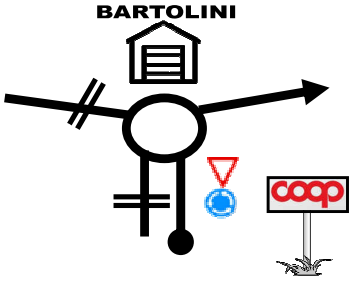 6	!		**1,39**
0,95	**0,43**	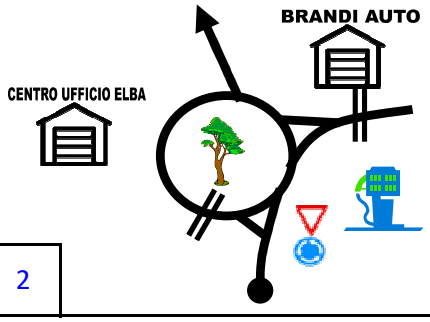 2	!		**0,96**
1,48	**0,53**	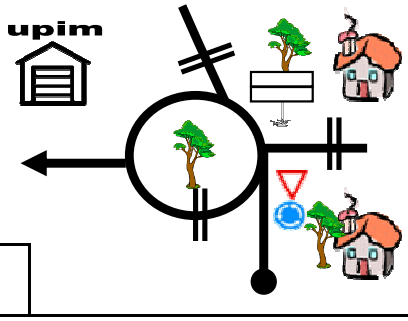 3	! ! !		**0,43**
1,75	**0,27**	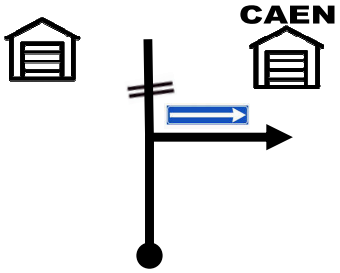 4	!		**0,16**
1,91	**0,16**	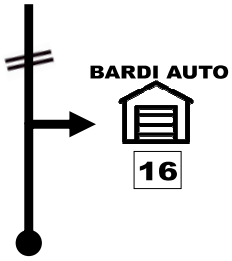 5		42° 48.379'N 10° 18.598'E FINAL SCRUTINEERING VERIFICHE TECNICHE POST-GARA	**0,00**

WITHOUT INDICATION , GO STRAIGHT ON - SENZA INDICAZIONI PROSEGUIRE DIRITTO

ROAD SECTION SETTORE	TC10C - PORTOFERRAIO FINAL PARC FERME'	Km. 15,51	Allowed Time
	SERVICE PARK		

Distance/Distanza Tot.	Distance/Distanza Par.	Direction/Direzione		Information/Informazioni	Regr. Dist.
0,00	0,00	1 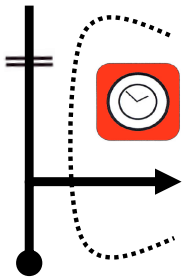			15,51
0,05	0,05	2 			15,46
0,10	0,05	3 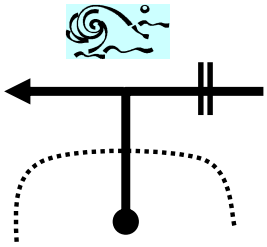			15,41
0,14	0,04	4 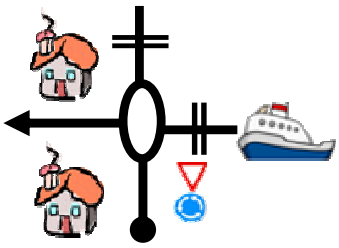	!		15,37
0,29	0,15	5 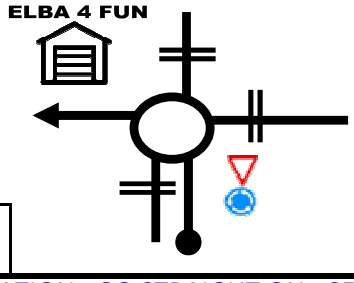		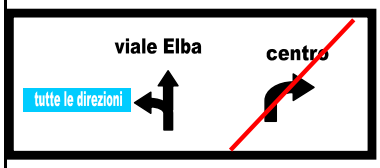	15,22

WITHOUT INDICATION , GO STRAIGHT ON - SENZA INDICAZIONI PROSEGUIRE DIRITTO

ROAD SECTION SETTORE	TC 3D - PORTOFERRAIO (REGROUPMENT 1 OUT)	Km. 15,51	Allowed Time
	SERVICE PARK	erage Me	

Distance/Distanza Tot.	Distance/Distanza Par.	Direction/Direzione		Information/Informazioni	Regr. Dist.
0,52	0,23	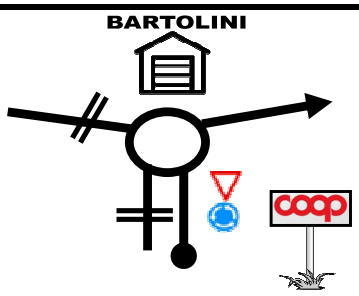 6	!		14,99
0,95	0,43	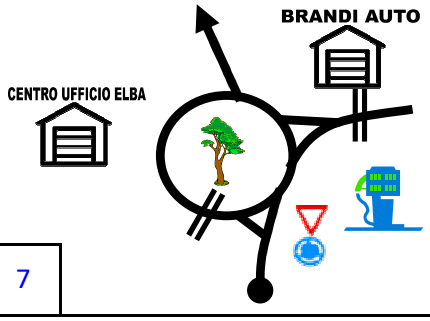 7	!		14,56
1,48	0,53	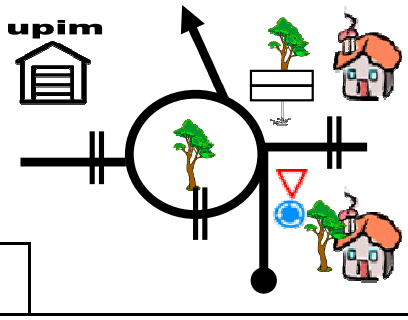 8	!		14,03
2,28	0,80	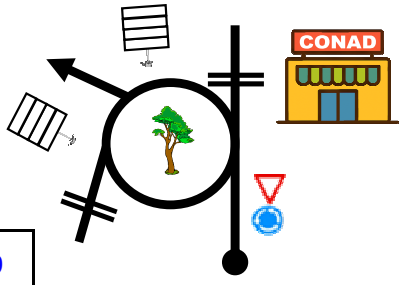 9	!		13,23
3,28	1,00	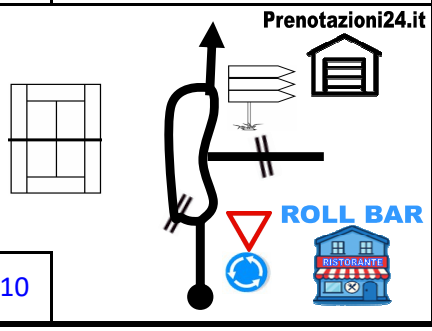 10	!!!		12,23

WITHOUT INDICATION , GO STRAIGHT ON - SENZA INDICAZIONI PROSEGUIRE DIRITTO

ROAD SECTION SETTORE	TC 5 - MARCIANA MARINA	Km. 15,51	Allowed Time
	SERVICE PARK	Average Media	

Distance/Distanza Tot.	Distance/Distanza Par.	Direction/Direzione		Information/Informazioni	Regr. Dist.
6,00	2,72	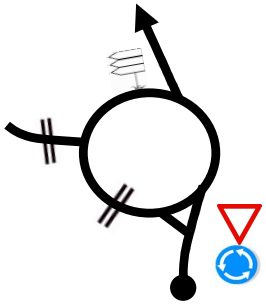 11			9,51
8,72	2,72	 12			6,79
11,97	3,25	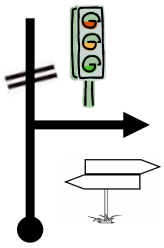 13	!		3,54
12,19	0,22	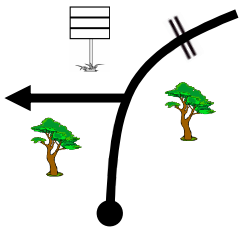 14	!!		3,32
13,89	1,70	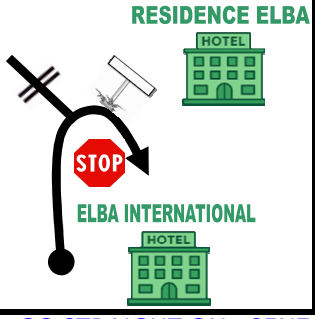 15	!!		1,62

WITHOUT INDICATION , GO STRAIGHT ON - SENZA INDICAZIONI PROSEGUIRE DIRITTO

ROAD SECTION SETTORE	TC 5 - MARCIANA MARINA	Km. 15,51	Allowed Time
	SERVICE PARK	Average Media	

Distance/Distanza Tot.	Distance/Distanza Par.	Direction/Direzione		Information/Informazioni	Regr. Dist.
15,48	1,59	16 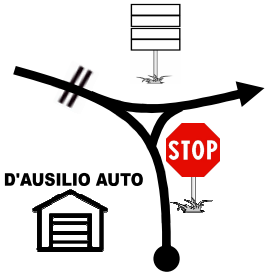	!!		0,03
15,51	0,03	17 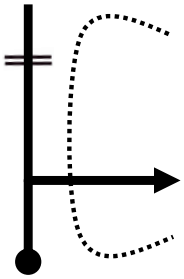		GPS 42°44.901' N 10°22.926' E **SERVICE PARK** **PARCO ASSISTENZA**	0,00

WITHOUT INDICATION , GO STRAIGHT ON - SENZA INDICAZIONI PROSEGUIRE DIRITTO

NOTES

XXXVII RALLYE ELBA STORICO
TROFEO LOCMAN ITALY

25/27 September 2025

Organised by

Qualifying round for

ROAD BOOK
OF THE ALTERNATIVE ROUTES

ROAD SECTION SETTORE				Allowed Time
2A	TC 1 - CAPOLIVERI VIA MELLINI	Km.	0,62	5'
	TC 1A - CAPOLIVERI AUSTRALIA SERVICE PARK "A" IN	Average Media	7,44	

Distance/Distanza Tot.	Distance/Distanza Par.	Direction/Direzione		Information/Informazioni	Regr. Dist.
0,00	0,00	1 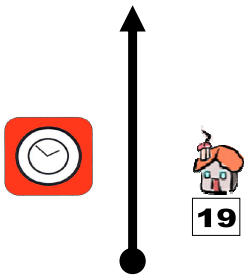		CO/TC 1 GPS 42°44.791' N 10°22.736' E Road closed, open for the race only Strada chiusa, aperta solo per la gara	0,62
0,02	0,02	2 		U-TURN INVERSIONE DI MARCIA	0,60
0,22	0,20	3 	!!!	PORTO AZZURRO PORTOFERRAIO	0,40
0,62	0,40	4 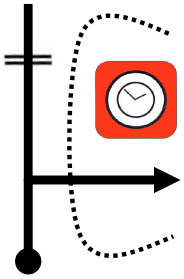		CO/TC 1A GPS 42°44.901' N 10°22.926' E SERVICE PARK "A" IN PARCO ASSISTENZA "A" IN	0,00

RESUME THE ROAD BOOK FROM PAGE 31

RIPRENDERE IL ROAD BOOK DA PAGINA 31

WITHOUT INDICATION , GO STRAIGHT ON - SENZA INDICAZIONI PROSEGUIRE DIRITTO

ROAD SECTION SETTORE				Allowed Time
8A	TC 2 - LACONA	Km.	20,43	40'
	TC 3 - CROCETTA	Average Media	30,65	

Distance/Distanza Tot.	Distance/Distanza Par.	Direction/Direzione		Information/Informazioni	Regr. Dist.
0,00	0,00	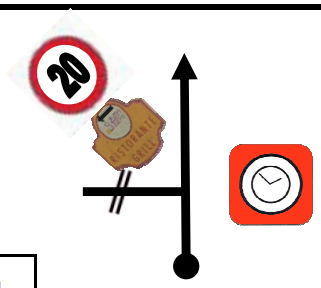 1		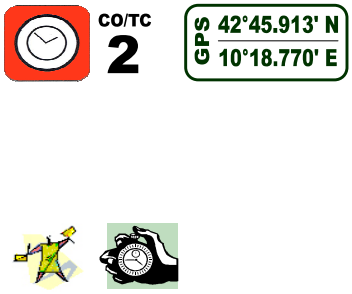	20,43
0,02	0,02	 2		U-TURN INVERSIONE DI MARCIA	20,41
0,12	0,10	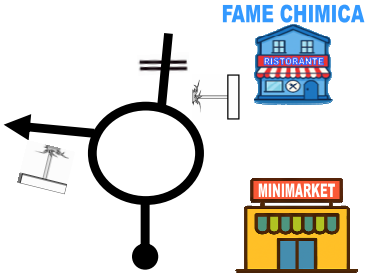 3	!!		20,31
0,52	0,40	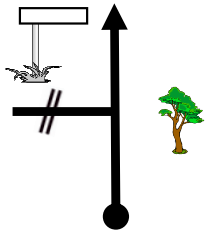 4			19,91
4,62	4,10	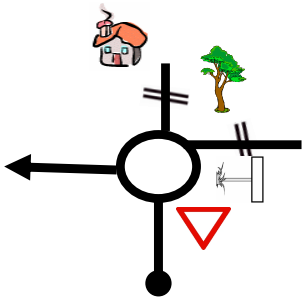 5			15,81

WITHOUT INDICATION , GO STRAIGHT ON - SENZA INDICAZIONI PROSEGUIRE DIRITTO

ROAD SECTION SETTORE				Allowed Time
8A	TC 2 - LACONA	Km.	20,43	40'
	TC 3 - CROCETTA	Average Media	30,65	

Distance/Distanza Tot.	Distance/Distanza Par.	Direction/Direzione		Information/Informazioni	Regr. Dist.
5,07	0,45	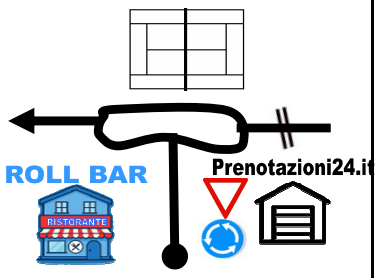 6			15,36
6,07	1,00	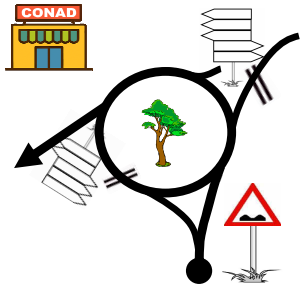 7	!!!	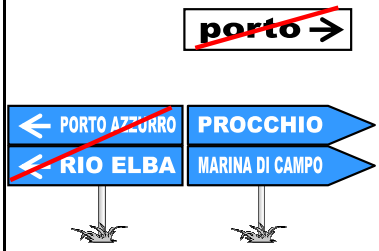	14,36
9,75	3,68	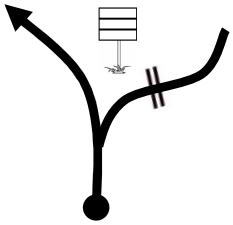 8			10,68
14,09	4,34	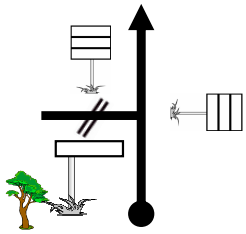 9	!		6,34

RESUME THE ROAD BOOK FROM BOX NO. 20 ON PAGE 45

RIPRENDERE IL ROAD BOOK DAL SIMBOLO N. 20 A PAGINA 45

WITHOUT INDICATION , GO STRAIGHT ON - SENZA INDICAZIONI PROSEGUIRE DIRITTO

ROAD SECTION SETTORE	TC 3 - CROCETTA	Km.	28,31	Allowed Time
9A	TC 3A - CAPOLIVERI AUSTRALIA SERVICE PARK "C" IN	Average Media	37,75	45'

Distance/Distanza Tot.	Distance/Distanza Par.	Direction/Direzione		Information/Informazioni	Regr. Dist.
0,00	0,00	1		CO/TC 3 GPS 42°48.034' N 10°12.257' E	28,31
0,02	0,02	2		U-TURN INVERSIONE DI MARCIA	28,29
0,97	0,95	3			27,34
1,42	0,45	4			26,89
6,94	5,52	5	!!	aeroporto / MARINA DI CAMPO / PORTOFERRAIO	21,37

WITHOUT INDICATION , GO STRAIGHT ON - SENZA INDICAZIONI PROSEGUIRE DIRITTO

ROAD SECTION SETTORE	TC 3 - CROCETTA	Km.	28,31	Allowed Time
9A	TC 3A - CAPOLIVERI AUSTRALIA SERVICE PARK "C" IN	Average Media	37,75	45'

Distance/Distanza Tot.	Distance/Distanza Par.	Direction/Direzione		Information/Informazioni	Regr. Dist.
8,64	1,70	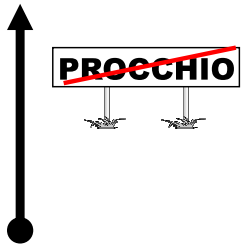 6			19,67

RESUME THE ROAD BOOK FROM BOX NO. 23 ON PAGE 55

RIPRENDERE IL ROAD BOOK DAL SIMBOLO N. 23 A PAGINA 55

WITHOUT INDICATION , GO STRAIGHT ON - SENZA INDICAZIONI PROSEGUIRE DIRITTO

ROAD SECTION SETTORE	TC 4 - LACONA	Km.	21,00	Allowed Time
14A	TC 4A - MARCIANA MARINA (REGROUPMENT 2 IN)	Average Media	33,16	38'

Distance/Distanza Tot.	Distance/Distanza Par.	Direction/Direzione		Information/Informazioni	Regr. Dist.
0,00	0,00	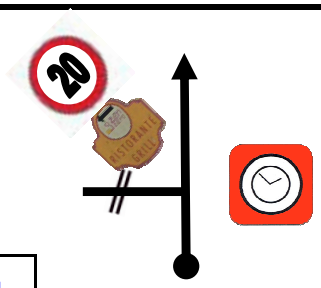 1		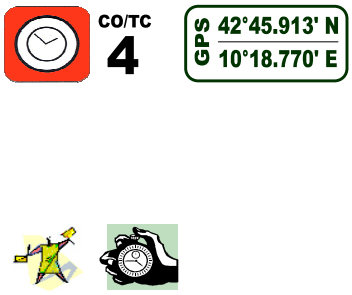	21,00
0,02	0,02	 2		U-TURN INVERSIONE DI MARCIA	20,98
0,12	0,10	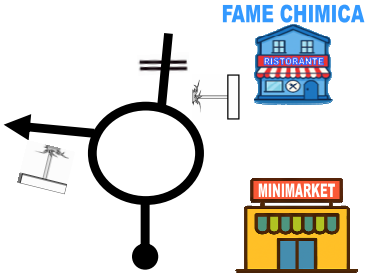 3	!!		20,88
0,52	0,40	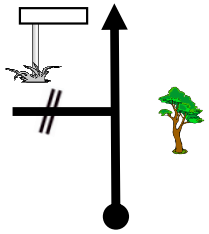 4			20,48
4,62	4,10	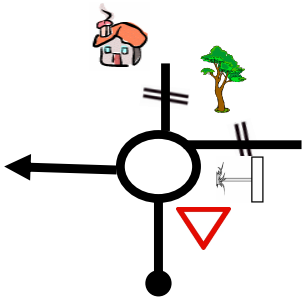 5			16,38

WITHOUT INDICATION , GO STRAIGHT ON - SENZA INDICAZIONI PROSEGUIRE DIRITTO

ROAD SECTION SETTORE	TC 4 - LACONA	Km.	21,00	Allowed Time
14A	TC 4A - MARCIANA MARINA (REGROUPMENT 2 IN)	Average Media	33,16	38'

Distance/Distanza Tot.	Distance/Distanza Par.	Direction/Direzione		Information/Informazioni	Regr. Dist.
5,07	0,45	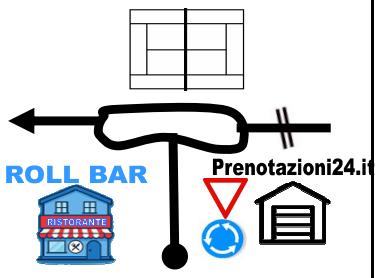 6			15,93
6,07	1,00	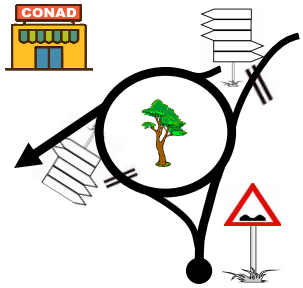 7	!!!	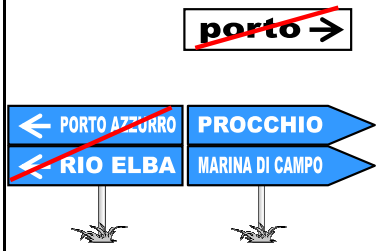	14,93
9,75	3,68	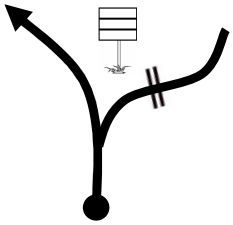 8			11,25
14,09	4,34	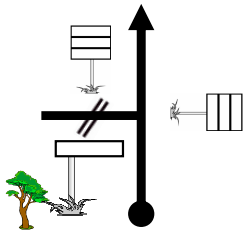 9	!		6,91

RESUME THE ROAD BOOK FROM BOX NO. 20 ON PAGE 72

RIPRENDERE IL ROAD BOOK DAL SIMBOLO N. 20 A PAGINA 72

WITHOUT INDICATION , GO STRAIGHT ON - SENZA INDICAZIONI PROSEGUIRE DIRITTO

ROAD SECTION SETTORE	TC 5 - MARCIANA MARINA	Km.	29,17	Allowed Time
17A	TC 5A - CAPOLIVERI AUSTRALIA SERVICE PARK "D" IN	Average Media	29,17	1.00'

Distance/Distanza Tot.	Distance/Distanza Par.	Direction/Direzione		Information/Informazioni	Regr. Dist.
0,00	0,00	1		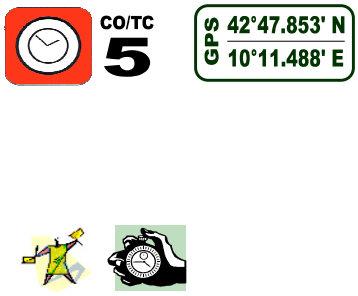	29,17
0,02	0,02	2 		U-TURN INVERSIONE DI MARCIA	29,15
1,01	0,99	3 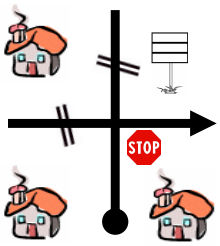	!		28,16
7,81	6,80	4 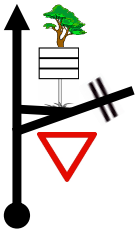	!!		21,36

RESUME THE ROAD BOOK FROM BOX NO. 22 ON PAGE 82

RIPRENDERE IL ROAD BOOK DAL SIMBOLO N. 22 A PAGINA 82

WITHOUT INDICATION , GO STRAIGHT ON - SENZA INDICAZIONI PROSEGUIRE DIRITTO

ROAD SECTION SETTORE	TC 6/8 - CAPOLIVERI VIALE ITALIA	Km.	15,31	Allowed Time
23A/29A	TC 7/9 - PADRETERNO	Average Media	30,62	30'

Distance/Distanza Tot.	Distance/Distanza Par.	Direction/Direzione		Information/Informazioni	Regr. Dist.
0,00	0,00	1		CO/TC 6; CO/TC 8; GPS 42°44.578' N 10°22.816' E	15,31
0,05	0,05	2		U-TURN INVERSIONE DI MARCIA	15,26
0,10	0,05	3		CAPO PERLA; STRACCOLIGNO; ~~RIPE ALTE~~	15,21
0,16	0,06	4		STRACCOLIGNO; CAPO PERLA; CALANUOVA	15,15

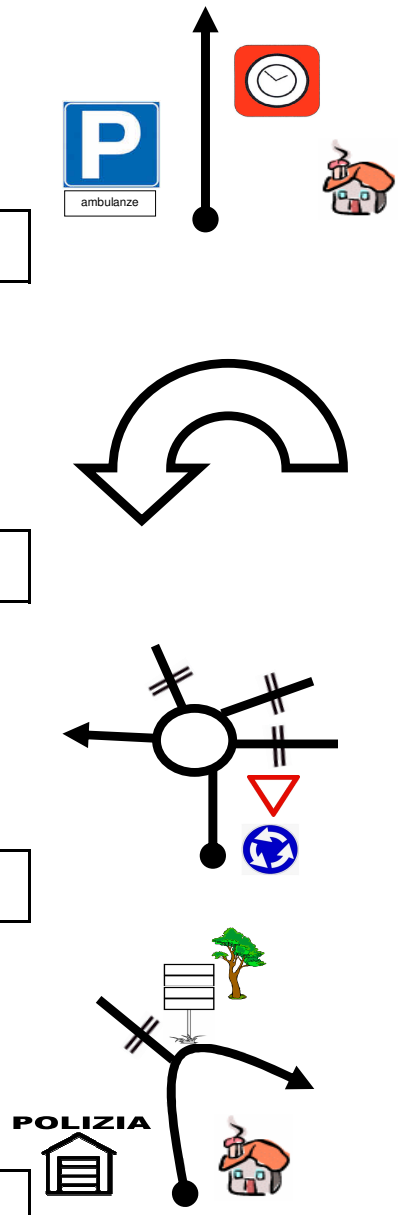

RESUME THE ROAD BOOK FROM BOX NO. 16 ON PAGE 102 (S23) OR ON PAGE 130 (S29)

RIPRENDERE IL ROAD BOOK DAL SIMBOLO N. 16 A PAG. 102 (S23) O A PAG. 130 (S29)

WITHOUT INDICATION , GO STRAIGHT ON - SENZA INDICAZIONI PROSEGUIRE DIRITTO

ROAD SECTION SETTORE	TC 7 - PADRETERNO	Km.	9,21	Allowed Time
24A	TC 7A - PORTO AZZURRO (REGROUPMENT 3 IN)	Average Media	34,54	16'

Distance/Distanza Tot.	Distance/Distanza Par.	Direction/Direzione		Information/Informazioni	Regr. Dist.
0,00	0,00	1		CO/TC 7 GPS 42°48.592' N 10°24.079' E	9,21
0,05	0,05	2		U-TURN INVERSIONE DI MARCIA	9,16
0,30	0,25	3 LA BRUSCHETTA RISTORANTE	!!!	PROCCHIO PORTOFERRAIO PORTO AZZURRO ~~CAVO~~	8,91
8,10	7,80	4 PORTO AZZURRO			1,11

RESUME THE ROAD BOOK FROM BOX NO. 28 ON PAGE 113

RIPRENDERE IL ROAD BOOK DAL SIMBOLO N. 28 A PAG. 113

WITHOUT INDICATION , GO STRAIGHT ON - SENZA INDICAZIONI PROSEGUIRE DIRITTO

ROAD SECTION SETTORE				Allowed Time
31A	TC 9 - PADRETERNO	Km.	23,03	31'
	TC 10 - BAGNAIA	Average Media	44,58	

Distance/Distanza Tot.	Distance/Distanza Par.	Direction/Direzione		Information/Informazioni	Regr. Dist.
0,00	0,00	1 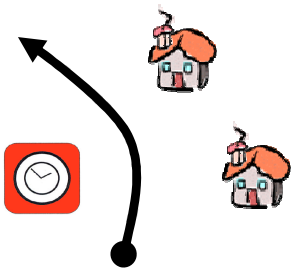		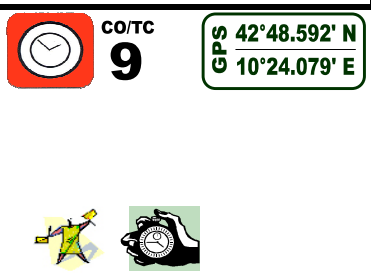	23,03
0,05	0,05	2 		U-TURN INVERSIONE DI MARCIA	22,98
0,30	0,25	3 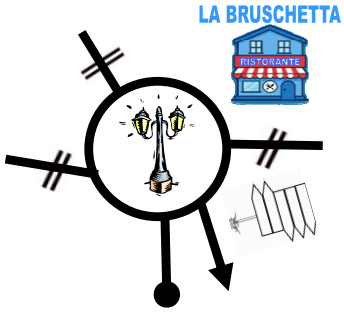	!!!		22,73
8,10	7,80	4 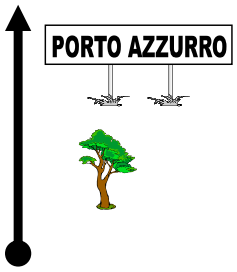			14,93
9,00	0,90	5 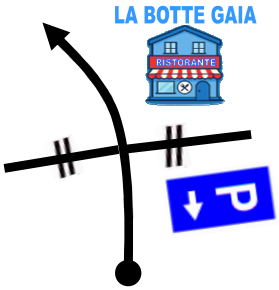			14,03

WITHOUT INDICATION , GO STRAIGHT ON - SENZA INDICAZIONI PROSEGUIRE DIRITTO

ROAD SECTION SETTORE				Allowed Time
31A	TC 7 - PADRETERNO	Km.	23,03	31'
	TC 8 - BAGNAIA	Average Media	44,58	

Distance/Distanza Tot.	Distance/Distanza Par.	Direction/Direzione		Information/Informazioni	Regr. Dist.
9,32	0,32	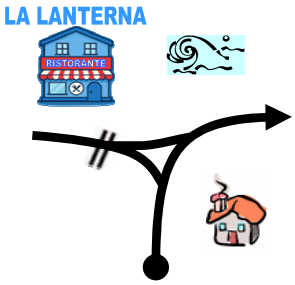 6			13,71
11,01	1,69	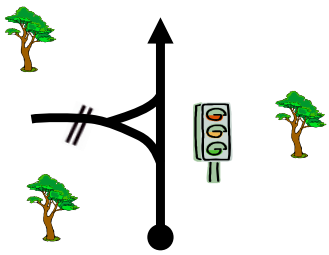 7		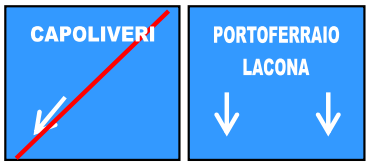	12,02
14,26	3,25	 8			8,77
16,98	2,72	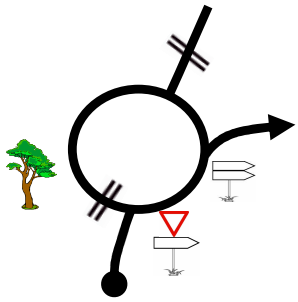 9	!	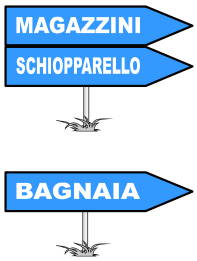	6,05
20,67	3,69	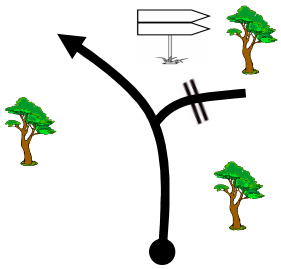 10			2,36

WITHOUT INDICATION , GO STRAIGHT ON - SENZA INDICAZIONI PROSEGUIRE DIRITTO

ROAD SECTION SETTORE	TC 7 - PADRETERNO	Km.	23,03	Allowed Time
31A	TC 8 - BAGNAIA	Average Media	44,58	31'

Distance/Distanza Tot.	Distance/Distanza Par.	Direction/Direzione		Information/Informazioni	Regr. Dist.
22,58	1,91	11 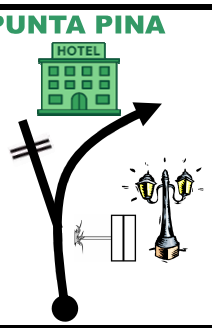	!		0,45
22,85	0,27	12 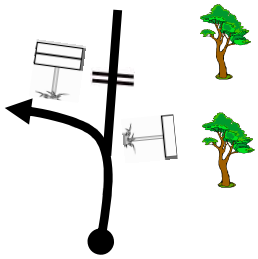	!		0,18
22,94	0,09	13 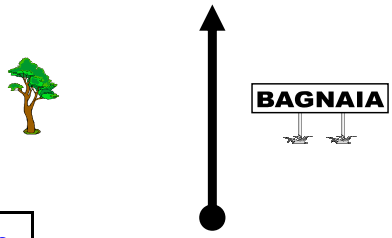			0,09
23,03	0,09	14 		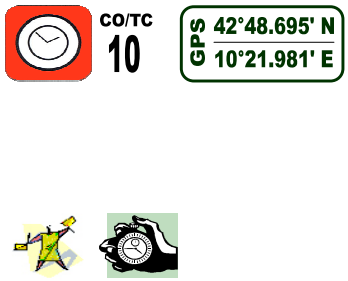	0,00

RESUME THE ROAD BOOK FROM PAGE 136

RIPRENDERE IL ROAD BOOK DA PAGINA 136

WITHOUT INDICATION , GO STRAIGHT ON - SENZA INDICAZIONI PROSEGUIRE DIRITTO

ROAD SECTION SETTORE	TC 10 - BAGNAIA	Km.	15,14	Allowed Time
32A	TC10A - CAPOLIVERI GARIBALDI (FINISH)	Average Media	30,28	30'

Distance/Distanza Tot.	Distance/Distanza Par.	Direction/Direzione		Information/Informazioni	Regr. Dist.
0,00	0,00	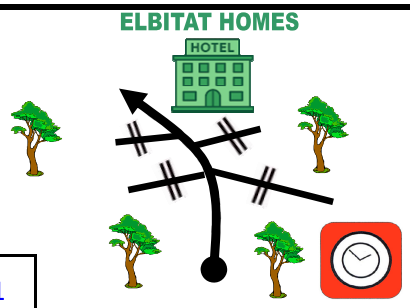 1			15,14
0,05	0,05	 2		U-TURN INVERSIONE DI MARCIA	15,09
0,27	0,22	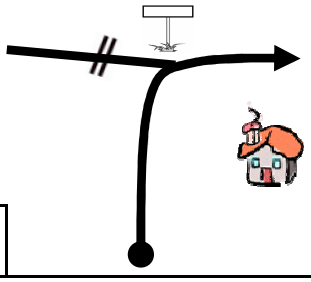 3	!		14,87
0,53	0,26	 4	!		14,61
2,43	1,90	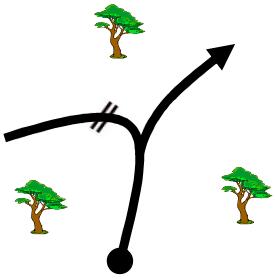 5			12,71

WITHOUT INDICATION , GO STRAIGHT ON - SENZA INDICAZIONI PROSEGUIRE DIRITTO

ROAD SECTION SETTORE	TC 10 - BAGNAIA	Km.	15,14	Allowed Time
32A	TC10A - CAPOLIVERI GARIBALDI (FINISH)	Average Media	30,28	30'

Distance/Distanza Tot.	Distance/Distanza Par.	Direction/Direzione		Information/Informazioni	Regr. Dist.
5,93	3,50	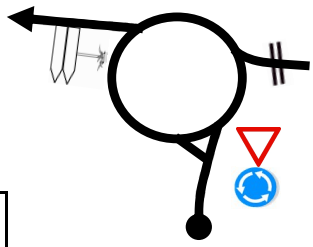 6	!!		9,21
8,65	2,72	 7			6,49
11,90	3,25	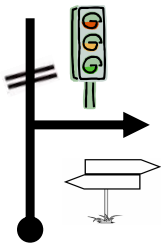 8	!		3,24
14,40	2,50	9	!!!	Road closed, open for the race only Strada chiusa, aperta solo per la gara	0,74

RESUME THE ROAD BOOK FROM BOX NO. 26 ON PAGE 143

RIPRENDERE IL ROAD BOOK DAL SIMBOLO N. 26 A PAG. 143

WITHOUT INDICATION , GO STRAIGHT ON - SENZA INDICAZIONI PROSEGUIRE DIRITTO

STATEMENT OF FINAL RETIREMENT AFTER 1ST LEG
DICHIARAZIONE DI RITIRO DEFINITIVO DOPO LA 1A TAPPA

Data/*Date* **25/09/2025**

To the Clerk of the Course / Al Direttore di Gara

Competitor no. ……, ……, retired during Leg 1, hereby DECLARES that they WILL NOT RESTART Leg 2 of the XXXVII Rallye Elba Storico.
Il concorrente n° ……., ……., ritiratosi durante la prima tappa, DICHIARA DI NON rientrare in gara in occasione della partenza della seconda tappa del XXXVII Rallye Elba Storico.

The competitor / Il concorrente

……..

According Art. 12.4.3 of the Supplementary Regulations "Re-start after retirement / Catch-up", any crew which fails to complete Leg 1 may re-start the rally from the start of Leg 2, unless they confirm their retirement to the Clerk of the Course no later than Thursday, 25.09.2025 at 23:00. The restarting car must be brought to the overnight Parc Fermé by 07:30 on Friday, 26.09.2025

Secondo l'Art. 12.4.3 del Regolamento Particolare di Gara "Ripartenza dopo il ritiro / Riammissione", qualsiasi equipaggio che non completi la Tappa 1 potrà riprendere il rally dalla partenza della Tappa 2, a meno che non confermi il proprio ritiro al Direttore di Gara entro e non oltre giovedì 25.09.2025 alle ore 23:00. La vettura che riparte dovrà essere portata al Parco Chiuso notturno entro le ore 07:30 di venerdì 26.09.2025.

STATEMENT OF FINAL RETIREMENT AFTER 2ND LEG
DICHIARAZIONE DI RITIRO DEFINITIVO DOPO LA 2A TAPPA

Data/*Date* **26/09/2025**

To the Clerk of the Course / Al Direttore di Gara

Competitor no. ……, ……, retired during Leg 2, hereby DECLARES that they WILL NOT RESTART Leg 3 of the XXXVII Rallye Elba Storico.
Il concorrente n° ……., ……., ritiratosi durante la seconda tappa, DICHIARA DI NON rientrare in gara in occasione della partenza della terza tappa del XXXVII Rallye Elba Storico.

The competitor / Il concorrente

……..

According Art. 12.4.3 of the Supplementary Regulations "Re-start after retirement / Catch-up", any crew which fails to complete Leg 2 may re-start the rally from the start of Leg 3, unless they confirm their retirement to the Clerk of the Course no later than Friday, 26.09.2025 at 19:00. The restarting car must be brought to the overnight Parc Fermé by 07:30 on Saturday, 27.09.2025

Secondo l'Art. 12.4.3 del Regolamento Particolare di Gara "Ripartenza dopo il ritiro / Riammissione", qualsiasi equipaggio che non completi la Tappa 2 potrà riprendere il rally dalla partenza della Tappa 3, a meno che non confermi il proprio ritiro al Direttore di Gara entro e non oltre venerdì 26.09.2025 alle ore 19:00. La vettura che riparte dovrà essere portata al Parco Chiuso notturno entro le ore 07:30 di sabato 27.09.2025.

EMERGENCY FORM
SCHEDA DI EMERGENZA
ZETTEL IM AUSNAHMEZUSTAND
FICHE D'EMERGENCE

Please, we require some information about the competitor
Le chiediamo, per cortesia, notizie del concorrente
Wir bitten Sie höflichst Im Nachrichten über ben Tellnehmer
S.V.P. Veuillez bien nous donner des nouvelles du concurrent

no.

Answer - Risposta - Bitte zutreffendes auskreuzen - Reponse

☐ **We have not seen him on the route**
Non lo abbiamo visto sul percorso
Wir haben ihn auf der Strecke nicht gesehen
Nous ne l'avons pas vu sur le percours

Km.

☐ **He is on the route but is not obstructing the road at**
E' fermo sul percorso e non intralcia al
Er steht auf der Strecke, aber halfet Sie frei, am
Il est arreté sur le parcours, mais ne creé pas d'obstacle au

Km.

☐ **He is on the route and obstructing the road at**
E' fermo sul percorso e intralcia al
Er steht auf der Strecke und ist ein Hindernis am
Il est arreté sur le parcours et bloque la circulation au

Km.

☐ **He needs help at**
Ha bisogno di soccorso urgente al
Er benötigt Hilfe am
Il a besoin de secours au

Km.

Thank you, please return this form to the stop-control.
Grazie, consegni questo foglio notizie al controllo stop.
Bitte geben Sie diese Karte bei der Stop-Kontrolle ab. Danke!
Merci, remettez cette fiche informations au contrôle-stop.

Delegation for final scrutineering
Delega per le verifiche tecniche post-gara

Date/Data **27/09/2025**

Competitor no. ……., ……..., licence no. ……., hereby delegates Mr. …… to fully represent him/her at the final scrutineering of the XXXVII Rallye Elba Storico.

Il concorrente n° ……., ……..., licenza n° ……., delega il Sig. ……., a rappresentarlo/a a tutti gli effetti alle verifiche tecniche post-gara del XXXVII Rallye Elba Storico.

Il concorrente/ The competitor

……..

To the Clerk of the Course of XXXVII Rallye Elba Storico

Date/Time …….

Subject: **protest**.

The competitor no. ……, …….....……, licence no. ……., hereby lodges a protest against:
……
……
……
……

The protest fee of €1,000.00 is enclosed, and the competitor undertakes to leave a deposit for dismantling, if required, in the amount determined by the Stewards of the Meeting.

The competitor

…….....

In receipt of this protest,
date/time ……

The Clerk of the Course

…….....

Al Direttore di Gara del XXXVII Rallye Elba Storico

Data /Ora …….

Oggetto: **reclamo.**

Il concorrente n° . ……, ……..……..…..., licenza n° ……., presenta formale reclamo contro:
……
……
……
……

Allega la tassa di reclamo di € 1.000,00 e si impegna a versare una cauzione per lo smontaggio, se necessario, per l'importo che sarà determinato dai Commissari Sportivi.

Il Concorrente

……..……..

In ricevuta del presente reclamo,
data/ora ……

Il Direttore di Gara

……..……..

SS TIMES SUMMARY - RIEPILOGO TEMPI PS

COMPETITOR CONCORRENTE						
SS/PS 1 "CAPOLIVERI" km. 10,48						
SS/PS 2 "MONUMENTO 1" km. 7,48						
SS/PS 3 "DUE MARI" km. 19,03						
SS/PS 4 "MONUMENTO 2" km. 7,48						
SS/PS 5 "MARCIANA MARINA- MARCIANA-CAMPO" km. 18,34						
After 2nd Leg Dopo 2a Tappa						
SS/PS 6 "INNAMORATA - ANNA PUCCINI 1" km. 9,85						
SS/PS 7 "VOLTERRAIO-CAVO" km. 26,94						
SS/PS 8 "INNAMORATA - ANNA PUCCINI 2" km. 9,85						
SS/PS 9 "VOLTERRAIO" km. 5,68						
SS/PS 10 "BAGNAIA-CAVO" km. 18,45						
Total Totale						

Telephone Numbers
Numeri di Telefono

RACE DIRECTION
DIREZIONE GARA
+39.0565.929463

PRESS ROOM
SALA STAMPA
+39.0565.929465